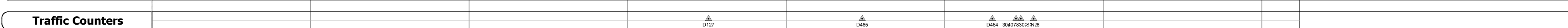



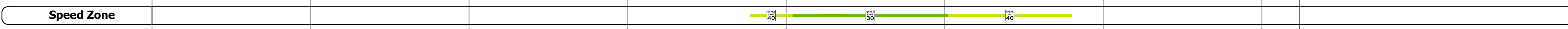
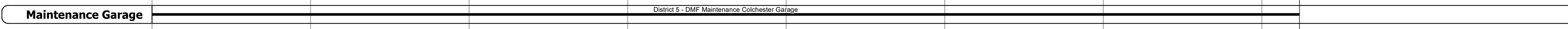
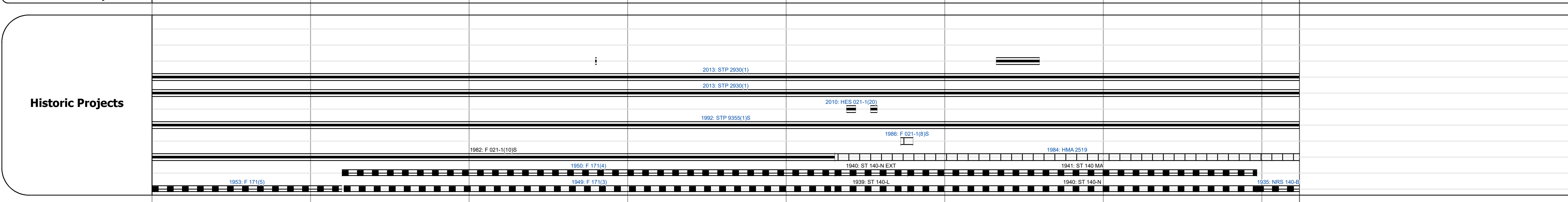

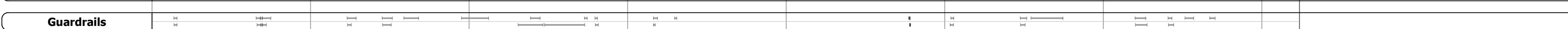
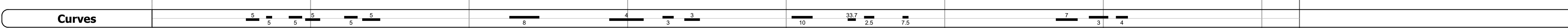
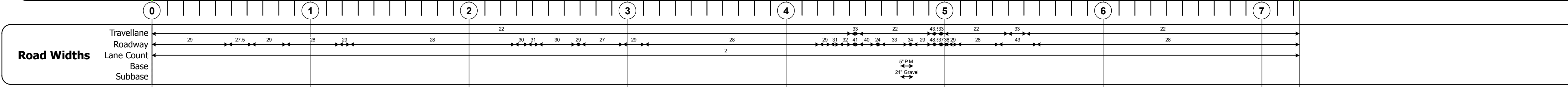
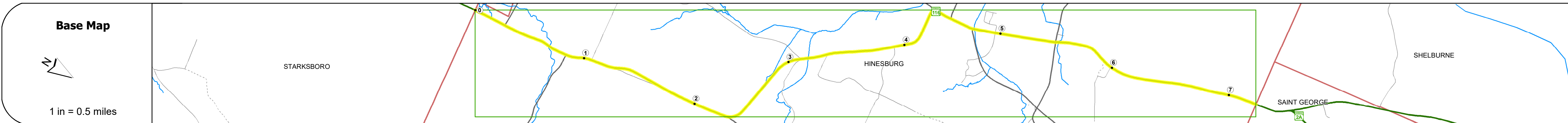
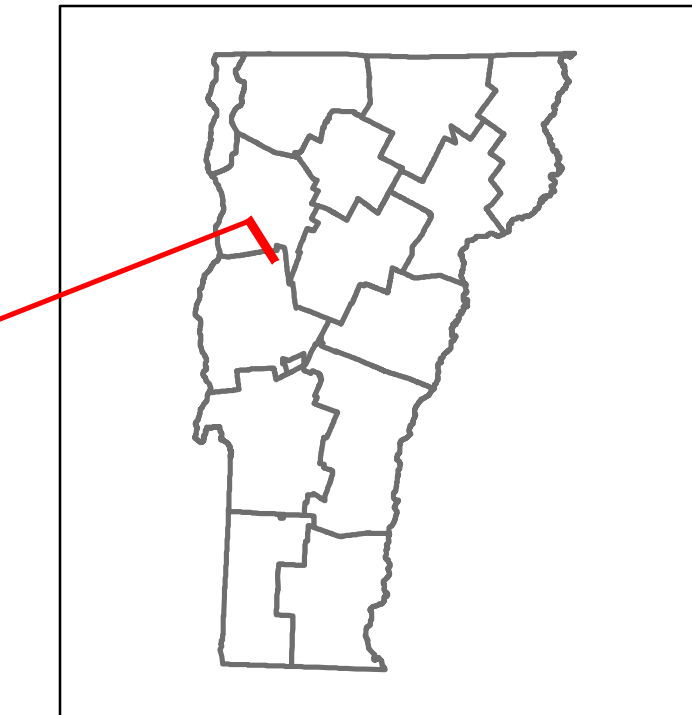
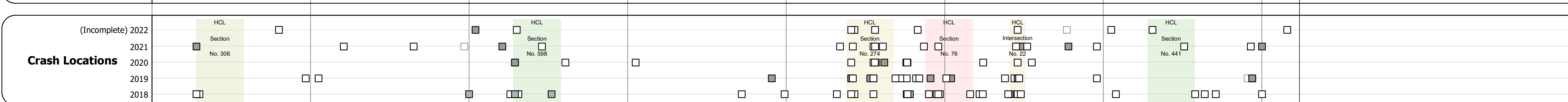


DISTRICT	TOWN	ROUTE
5	HINESBURG	VT-116



Year	Section 1	Section 2	Section 3	Section 4	Section 5	Section 6	Section 7	
2021		3155		3641	10696	11832	10161	10240
2020		2764		3214	9440	10440	8968	9038
2019		3287		3794	11145	12326	10588	10671
2018	3700		4200	6200	10200	11300	9200	8700
2017	3600		4100	6100	10100	11300	9100	8700



STRUCTURE DESCRIPTIONS

Bridge 21:
Tee Beam - 1936
Structure No. 200021002104072
Length: 54'
Height: 5.33'
Width: 3.0'
Facility Carried: VT 00116 ML
Structure Type: CONCRETE T-BEAM
Features Intersected: HOLLOW BRK
Surface: Bituminous
Maintenance/Ownership: State

Bridge 22:
Culvert - 1949
Structure No. 300211002204071
Length: 6'
Facility Carried: VT 116
Structure Type: ACGMPPA
Features Intersected: CATTLE PASS
Maintenance/Ownership: State

Bridge 24:
Culvert - 2019
Structure No. 300211002404071
Length: 6'
Facility Carried: VT 116
Structure Type: CCGMP
Features Intersected: CATTLE PASS
Maintenance/Ownership: State

Bridge 25:
Culvert - 1949
Structure No. 300211002504071
Length: 26'
Facility Carried: VT 116
Structure Type: TWIN CGMPP
Features Intersected: LAPLATTE RIVER
Maintenance/Ownership: State

Bridge 27:
Culvert - 1985
Structure No. 300211002704071
Length: 19'
Width: 3.5'
Facility Carried: VT 116
Structure Type: RC BOX
Features Intersected: POND BROOK
Surface: Bituminous
Maintenance/Ownership: State

Bridge 28:
Culvert - 1919
Structure No. 300211002804071
Length: 9'
Facility Carried: VT 116
Structure Type: RC BOX
Features Intersected: BROOK
Maintenance/Ownership: State

Bridge :
Culvert - 2020
Structure No. 300211028A04071
Length: 9'
Facility Carried: VT 116
Structure Type: SEGMENTAL RC BOX
Features Intersected: BROOK
Maintenance/Ownership: State

Historic Projects <ul style="list-style-type: none"> Unknown Retreatment Resurface Bituminous Mix Skippy Mix Bituminous Seal 	Functional Class <ul style="list-style-type: none"> 1 - Interstate System 2 - Other Freeways and Expressways 3 - Principal Arterial 4 - Minor Arterial 5 - Major Collector 6 - Minor Collector 	Curves <ul style="list-style-type: none"> Left (degrees) Right (degrees) 	Grades <ul style="list-style-type: none"> Special grade up Special grade down 	Traffic Counters <ul style="list-style-type: none"> Continuous (CTC) Weight-In-Motion (WIM) Short-Term, Scheduled Short-Term, Unscheduled 	Crash Locations <ul style="list-style-type: none"> Fatal Injury Property Damage Only Unknown Crash Type 	Mileage by Functional Class By Sheet 021-1 3 - Other Principal Arterial 021-1 4 - Minor Arterial 2,828 4,410	Mileage by Town By Sheet HINESBURG - V116-0407 7.238 of 7.238	DISTRICT 5	TOWN HINESBURG	Date: 10/03/22	ROUTE VT-116 ETE mileage: 25.505 to 32.743
Page Total Mileage: 7.238 mi								Page Total Mileage: 7.238 mi	1 of 1 TWN mileage: 0.0 to 7.238	ROUTE VT-116	