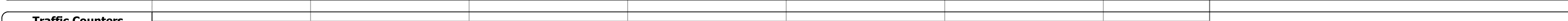




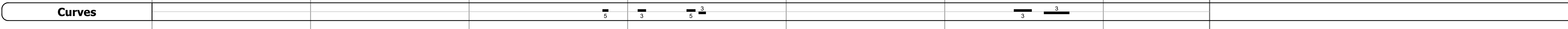
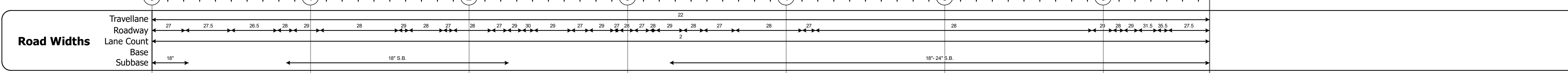

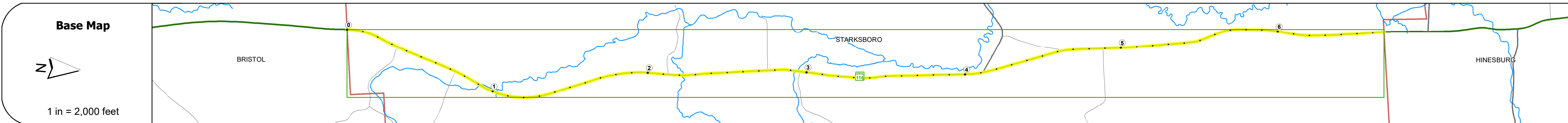
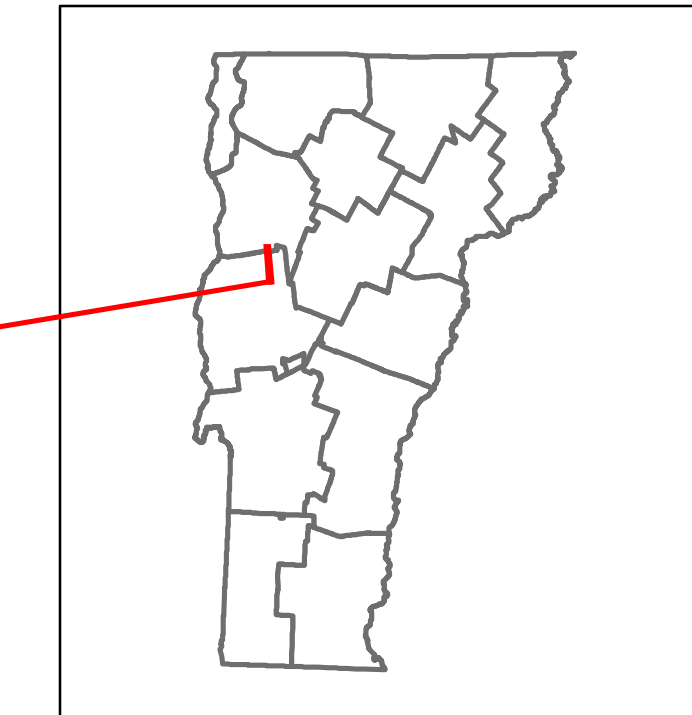
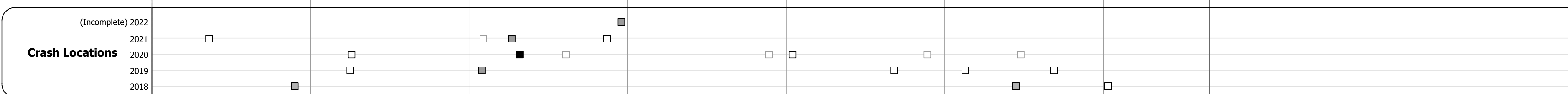


DISTRICT	TOWN	ROUTE
5	STARKSBORO	VT-116



Year	2021	2020	2019	2018	2017
2021	2668				
2020	2354				
2019	2779				
2018	2800	3800		3700	
2017	2800	3700		3600	



STRUCTURE DESCRIPTIONS

- Bridge 15:** Stringer/multi-beam or girder - 1955
Structure No: 200021001501192
Length: 39'
Height: 5.33'
Width: 3.0'
Facility Carried: VT 00116 ML
Structure Type: ROLLED BEAM
Features Intersected: LEWIS CREEK
Surface: Bituminous
Maintenance/Ownership: State
- Bridge 16:** Culvert - 2016
Structure No: 300211001601191
Length: 7'
Facility Carried: VT 116
Structure Type: CGMPP
Features Intersected: STREAM
Maintenance/Ownership: State
- Bridge 16B:** Culvert - 1955
Structure No: 300211016B01191
Length: 6'
Facility Carried: VT 116
Structure Type: ACCGMPP
Features Intersected: CATTLE PASS
Maintenance/Ownership: State
- Bridge 16C:** Culvert - 1955
Structure No: 300211016C01191
Length: 6'
Facility Carried: VT 116
Structure Type: ACCGMPP
Features Intersected: CATTLE PASS
Maintenance/Ownership: State
- Bridge 17:** Culvert - 1955
Structure No: 300211001701191
Length: 8'
Facility Carried: VT 116
Structure Type: RC BOX
Features Intersected: BROOK
Maintenance/Ownership: State

Historic Projects <ul style="list-style-type: none"> Unknown Retreatment Resurface Bituminous Mix Skinny Mix Bituminous Seal 	Functional Class <ul style="list-style-type: none"> 1 - Interstate System 2 - Other Freeways and Expressways 3 - Principal Arterial 4 - Minor Arterial 5 - Major Collector 6 - Minor Collector 	Curves <ul style="list-style-type: none"> Left (degrees) Right (degrees) 	Grades <ul style="list-style-type: none"> grade up (percent) grade down (percent) 	Traffic Counters <ul style="list-style-type: none"> Continuous (CTC) Weigh-In-Motion (WIM) Short-Term, Scheduled Short-Term, Unscheduled 	Crash Locations <ul style="list-style-type: none"> Fatal Injury Property Damage Only Unknown Crash Type 	Mileage by Functional Class By Sheet 021-1 4 - Minor Arterial 6.670	Mileage by Town By Sheet STARKSBORO - V116-0119 6.67 of 6.67	DISTRICT 5	TOWN STARKSBORO	Date: 10/03/22	ROUTE VT-116 ETE mileage: 18.835 to 25.505
Speed Zones 25 30 35 40 45 50 55 60 65						Page Total Mileage: 6.670 mi		Page Total Mileage: 6.67 mi		1 of 1 TWN mileage: 0.0 to 6.67	