

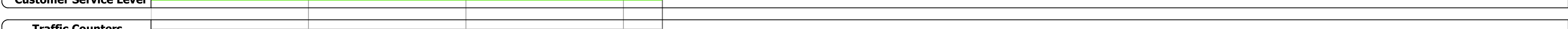
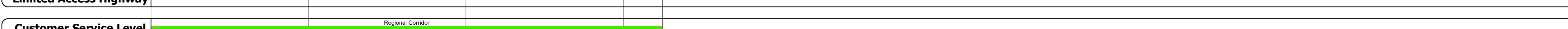





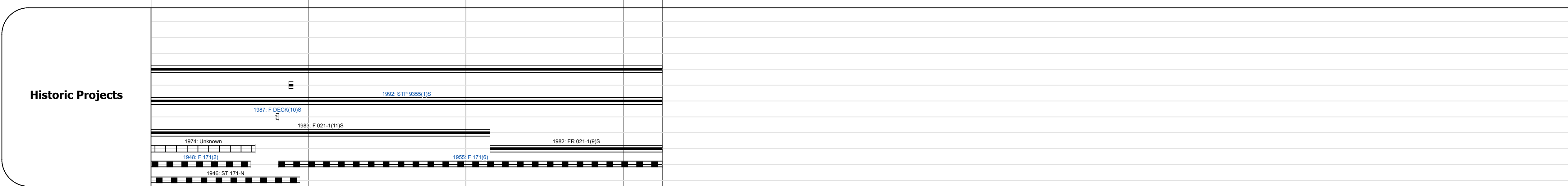
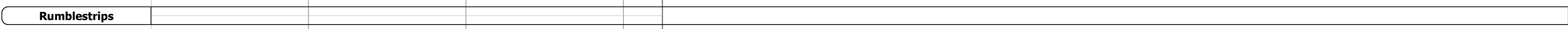




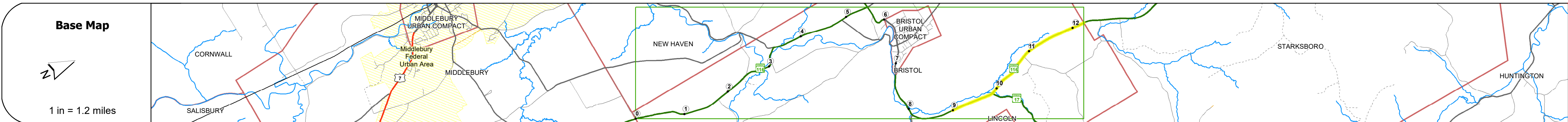
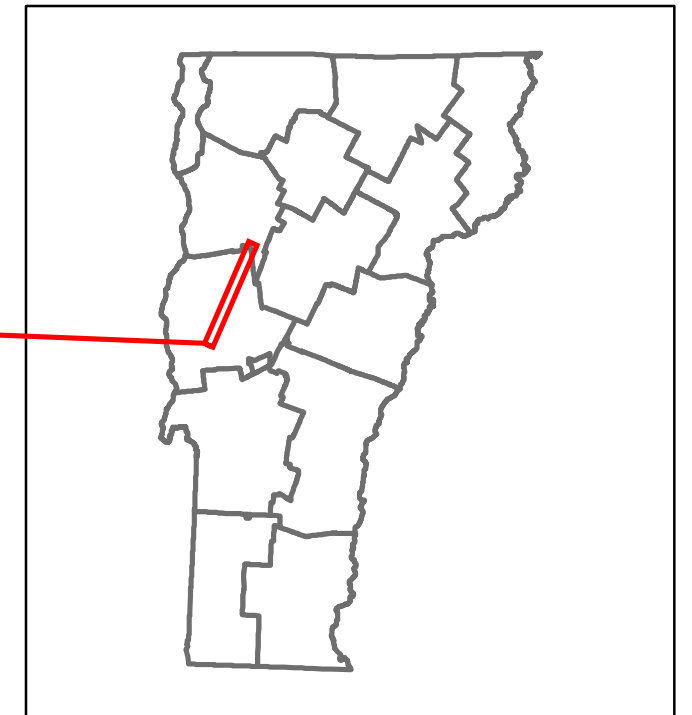


# Route Log and Progress Chart

**DRAFT**

Please Note: Errors and Omissions May Exist.  
Contact the VTrans Mapping Section with questions or concerns.

DISTRICT	TOWN	ROUTE
5	BRISTOL	VT-116



Year	Station 28	Station 30	Station 29	Station 28	Station 27	Station 26	Station 25	Station 24	Station 23	Station 22
2021	3646									2668
2020	3176									2354
2019	3750									2779
2018	3700									2900
2017	3700									2900

Year	Station 28	Station 30	Station 29	Station 28	Station 27	Station 26	Station 25	Station 24	Station 23	Station 22
(Incomplete) 2022										
2021										
2020										
2019										
2018										

## STRUCTURE DESCRIPTIONS

<p><b>Bridge 12:</b> Stringer/multi-beam or girder - 1955 Structure No: 200021001201032 Length: 89' Height: 5.33' Width: 3.2' Facility Carried: VT 00116 ML Structure Type: ROLLED BEAM Features Intersected: BALDWIN CREEK Surface: Bituminous Maintenance/Ownership: State</p>
--

<b>Historic Projects</b> <ul style="list-style-type: none"> <li>Unknown</li> <li>Bituminous Concrete</li> <li>Retreatment</li> <li>Resurface</li> <li>Bituminous Mix</li> <li>Skinny Mix</li> <li>Bituminous Seal</li> </ul>	<b>Functional Class</b> <ul style="list-style-type: none"> <li>1 - Interstate System</li> <li>2 - Other Freeways and Expressways</li> <li>3 - Principal Arterial</li> <li>4 - Minor Arterial</li> <li>5 - Major Collector</li> <li>6 - Minor Collector</li> </ul>	<b>Curves</b> <ul style="list-style-type: none"> <li>Left</li> <li>Right</li> </ul>	<b>Grades</b> <ul style="list-style-type: none"> <li>grade up</li> <li>grade down</li> </ul>	<b>Traffic Counters</b> <ul style="list-style-type: none"> <li>Continuous (CTC)</li> <li>Weight-In-Motion (WIM)</li> <li>Short-Term, Scheduled</li> <li>Short-Term, Unscheduled</li> </ul>	<b>Crash Locations</b> <ul style="list-style-type: none"> <li>Fatal</li> <li>Injury</li> <li>Property Damage Only</li> <li>Unknown Crash Type</li> </ul>	<b>Mileage by Functional Class By Sheet</b> 021-1 4 - Minor Arterial 3.248 <b>Page Total Mileage: 3.248 mi</b>	<b>Mileage by Town By Sheet</b> BRISTOL - V116-0103 3.248 of 12.248 <b>Page Total Mileage: 3.248 mi</b>	<b>DISTRICT</b> 5	<b>TOWN</b> BRISTOL	<b>Date:</b> 10/03/22	<b>ROUTE</b> VT-116 ETE mileage: 15.587 to 18.835
---	--	--	---	---	---	--	---	----------------------	------------------------	-----------------------	---

For More Information Contact - Vermont Agency of Transportation, Policy, Planning and Intermodal Development Division - Mapping Section, 219 North Main Street, Barre, VT 05641 Telephone: 802-828-2600.