


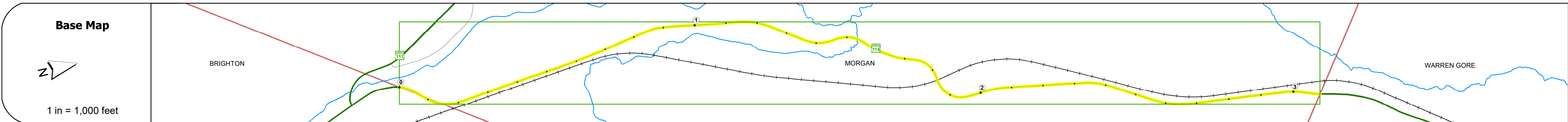
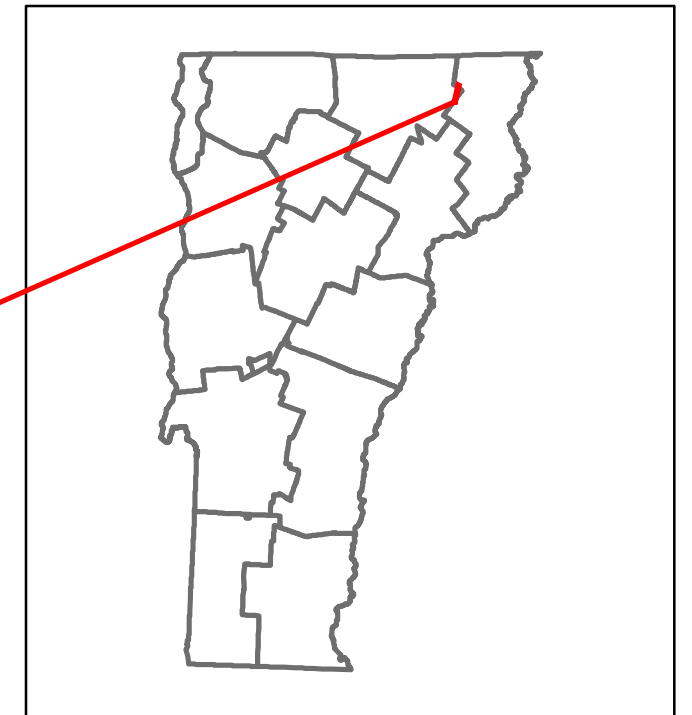


Route Log and Progress Chart

DRAFT

Please Note: Errors and Omissions May Exist.
Contact the VTrans Mapping Section with questions or concerns.

DISTRICT	TOWN	ROUTE
9	MORGAN	VT-114



Travel Lane	22	20	22	30	30
Roadway	30	24	29	31	30
Lane Count		2			
Base		18'			
Subbase					

Curves	8.8	8.2	2.9	5.7	3.8	9.1	11.5	4.4	14.3	13.3	3.8	4.1	4.1	3.8	3.6
Grades	+8.0										+7.0			-7.0	

Grades	+8.0										+7.0			-7.0	
Guardrails															

Rumblestrips															
Historic Projects															

Historic Projects															
Maintenance Garage															

Maintenance Garage															
Speed Zone															

Speed Zone															
Functional Class															

Functional Class															
National Highway System															

National Highway System															
Limited Access Highway															

Limited Access Highway															
Customer Service Level															

Customer Service Level															
Traffic Counters															

Traffic Counters															
AAADT	2021														

AAADT	2021	2020	2019	2018	2017
Crash Locations					

Crash Locations	(Incomplete) 2022	2021	2020	2019	2018
Crash Locations					

Crash Locations					
Historic Projects	Unknown	Bituminous Concrete	Gravel Treated	Gravel	Plant Mix

Historic Projects	Retreatment	Cold Plane and	Bituminous Concrete	Reclaimed Base and	Bituminous Concrete
Functional Class	1 - Interstate System	3 - Principal Arterial	5 - Major Collector	2 - Other	4 - Minor Arterial

Functional Class	2 - Other	Freeways and Expressways <th>Curves</th> <th>Grades</th> <th>Traffic Counters</th>	Curves	Grades	Traffic Counters
Speed Zones	1 - 100 (1 - 10)	201 - 300 (21 - 30)	Continuous (CTC)	Weight-In-Motion (WIM)	Short-Term, Scheduled

Speed Zones	101 - 200 (11 - 20) <th>401 - 800 (41 - 113) <th>Crash Locations</th> <th>Mileage by Functional Class By Sheet</th> <th>Mileage by Town By Sheet</th> </th>	401 - 800 (41 - 113) <th>Crash Locations</th> <th>Mileage by Functional Class By Sheet</th> <th>Mileage by Town By Sheet</th>	Crash Locations	Mileage by Functional Class By Sheet	Mileage by Town By Sheet
Crash Locations	Fatal	Property Damage Only	Injury	Unknown Crash Type	High Crash Locations (HCL's)

Crash Locations	High Crash Locations (HCL's)	Mileage by Functional Class By Sheet	Mileage by Town By Sheet	DISTRICT	TOWN
Mileage by Functional Class By Sheet	0321 5 - Major Collector 3.082	MORGAN - V114-1014 3.082 of 3.082	9	MORGAN	Date: 10/03/22

Mileage by Functional Class By Sheet	Mileage by Town By Sheet	DISTRICT	TOWN	Date: 10/03/22	ROUTE
Page Total Mileage: 3.082 mi	Page Total Mileage: 3.082 mi	9	MORGAN	1 of 1	VT-114

Page Total Mileage: 3.082 mi	Page Total Mileage: 3.082 mi	DISTRICT	TOWN	Date: 10/03/22	ROUTE
ETE mileage: 23.899 to 26.981					

ETE mileage: 23.899 to 26.981					
Indicated plans available - http://vtransmap01.aot.state.vt.us/p/dcr/DWebstore/					

Indicated plans available - http://vtransmap01.aot.state.vt.us/p/dcr/DWebstore/					
For More Information Contact - Vermont Agency of Transportation, Policy, Planning and Intermodal Development Division - Mapping Section, 219 North Main Street, Barre, VT 05641 Telephone: 802-828-2600.					