


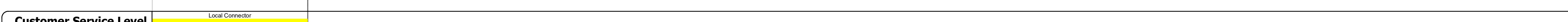










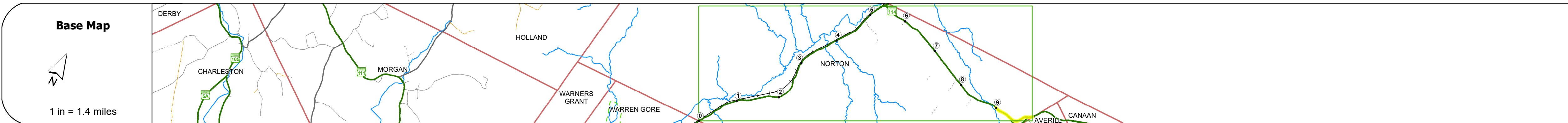
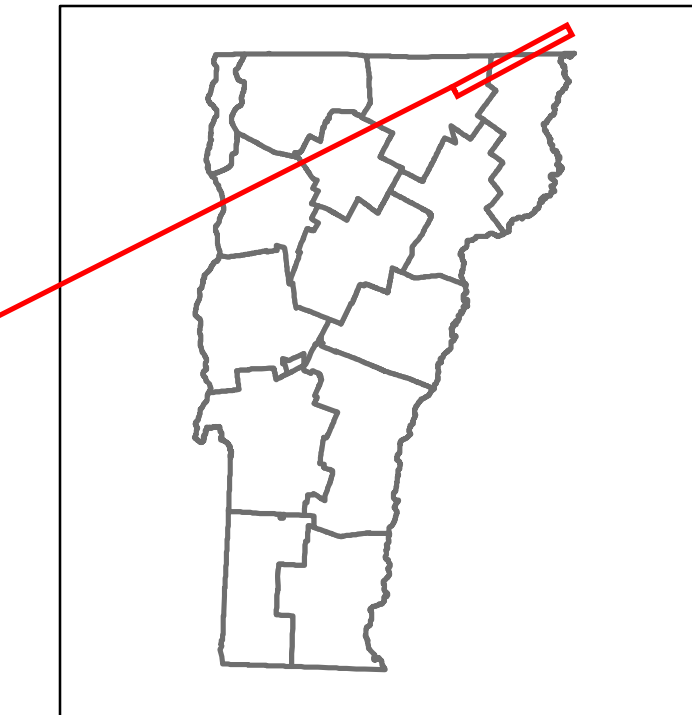


Route Log and Progress Chart

DRAFT

Please Note: Errors and Omissions May Exist.
Contact the VTrans Mapping Section with questions or concerns.

DISTRICT	TOWN	ROUTE
9	NORTON	VT-114



Year	553	518	577
2021	553	518	577
2020	488	457	509
2019	576	540	601
2018	580	550	600
2017	560	550	600

Year	Crash Locations
(Incomplete) 2022	
2021	
2020	
2019	
2018	

STRUCTURE DESCRIPTIONS

Historic Projects Unknown, Retreatment, Resurface, Bituminous Mix, Skiny Mix, Bituminous Seal, Bituminous Concrete, Cold Plane and, Reclaimed Base and, Concrete, Surface Treated Gravel, Plant Mix, Bituminous Concrete	Functional Class 1 - Interstate System, 2 - Other Freeways and Expressways, 3 - Principal Arterial, 4 - Minor Arterial, 5 - Major Collector, 6 - Minor Collector	Curves Left (degrees), Right (degrees)	Grades (percent) grade up, (percent) grade down	Traffic Counters Continuous (CTC), Weigh-In-Motion (WIM), Short-Term, Scheduled, Short-Term, Unscheduled (counter ID)	Crash Locations Fatal, Injury, Property Damage Only, Unknown Crash Type	High Crash Locations (HCL's) Sections (& Intersections) HCL No. 1-100 (1-10), 101-200 (11-20), 201-300 (21-30), 301-400 (31-40), 401-800 (41-113)	Mileage by Functional Class By Sheet 0320 5 - Major Collector 0.982	Mileage by Town By Sheet NORTON - V114-0516 0.982 of 9.982	DISTRICT 9	TOWN NORTON	Date: 10/03/22	ROUTE VT-114 ETE mileage: 40.774 to 41.756
Page Total Mileage: 0.982 mi								Page Total Mileage: 0.982 mi	2 of 2 TWN mileage: 9.0 to 9.982			

For More Information Contact - Vermont Agency of Transportation, Policy, Planning and Intermodal Development Division - Mapping Section, 219 North Main Street, Barre, VT 05641 Telephone: 802-828-2600.