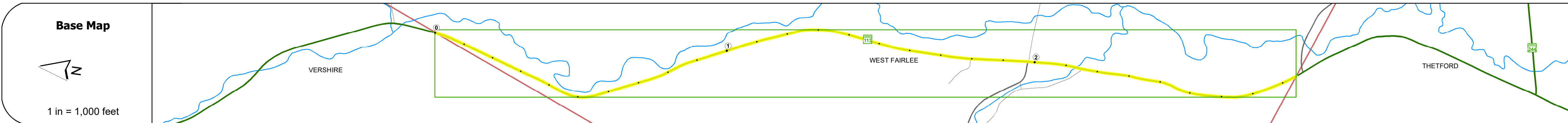
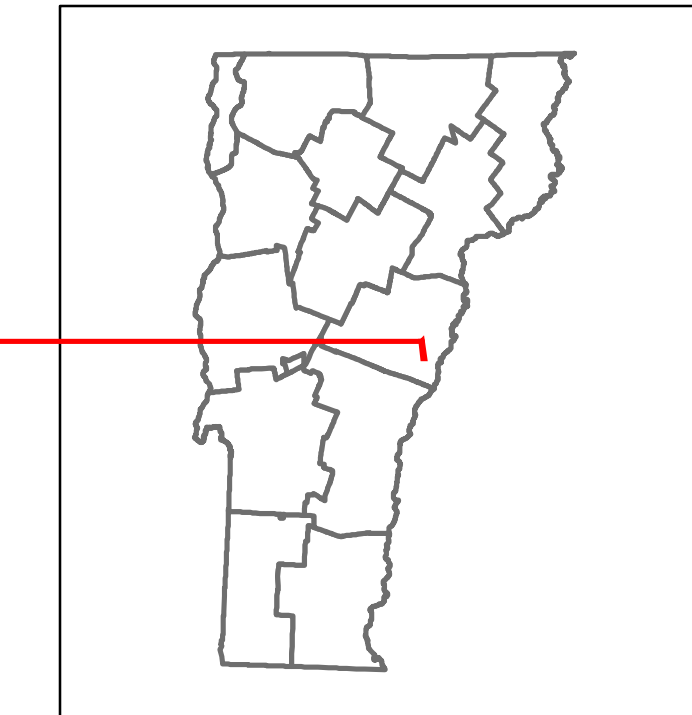

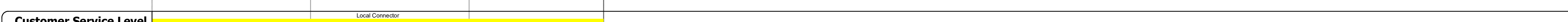












DISTRICT	TOWN	ROUTE
4	WEST FAIRLEE	VT-113



STRUCTURE DESCRIPTIONS

Bridge 23:
Stringer/multi-beam or girder - 1948
Structure No: 200180002309162
Length: 69'
Height: 5.33'
Width: 3.0'
Facility Carried: VT 00113 ML
Structure Type: ROLLED BEAM
Features Intersected: MINE BROOK
Surface: Bituminous
Maintenance/Ownership: State



Year	Section 1	Section 2	Section 3
2021	861		1684
2020	778		1486
2019	919		1755
2018	920		1800
2017	910		1800

Year	Crash Locations
(Incomplete) 2022	
2021	
2020	1
2019	2
2018	1

Historic Projects <ul style="list-style-type: none"> Unknown Retreatment Resurface Bituminous Mix Skippy Mix Bituminous Seal 	Functional Class <ul style="list-style-type: none"> 1 - Interstate System 2 - Other Freeways and Expressways 3 - Principal Arterial 4 - Minor Arterial 5 - Major Collector 6 - Minor Collector 	Curves <ul style="list-style-type: none"> Left Right 	Grades <ul style="list-style-type: none"> grade up grade down 	Traffic Counters <ul style="list-style-type: none"> Continuous (CTC) Weight-In-Motion (WIM) Short-Term, Scheduled Short-Term, Unscheduled 	Crash Locations <ul style="list-style-type: none"> Fatal Injury Property Damage Only Unknown Crash Type 	High Crash Locations (HCL's) <ul style="list-style-type: none"> Sections (& Intersections) HCL No. 1-100 (1-10) HCL No. 101-200 (11-20) HCL No. 201-300 (21-30) HCL No. 301-400 (31-40) HCL No. 401-800 (41-113) 	Mileage by Functional Class By Sheet 0180 5 - Major Collector 2.848	Mileage by Town By Sheet WEST FAIRLEE - V113-0916 2.848 of 2.848	DISTRICT 4	TOWN WEST FAIRLEE	Date: 10/03/22	ROUTE VT-113 ETE mileage: 11.171 to 14.019
Page Total Mileage: 2.848 mi								Page Total Mileage: 2.848 mi				