

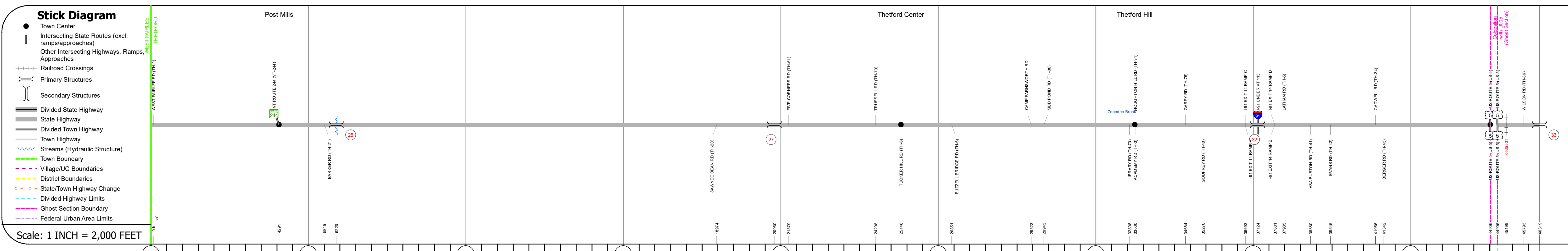
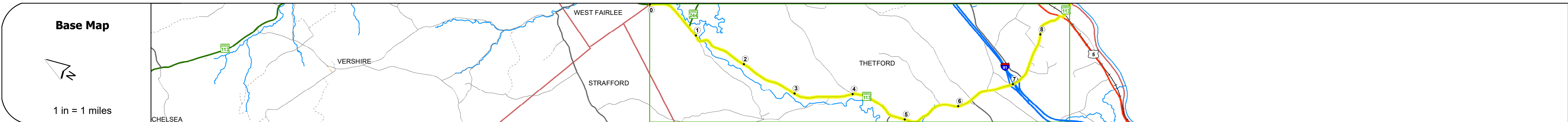
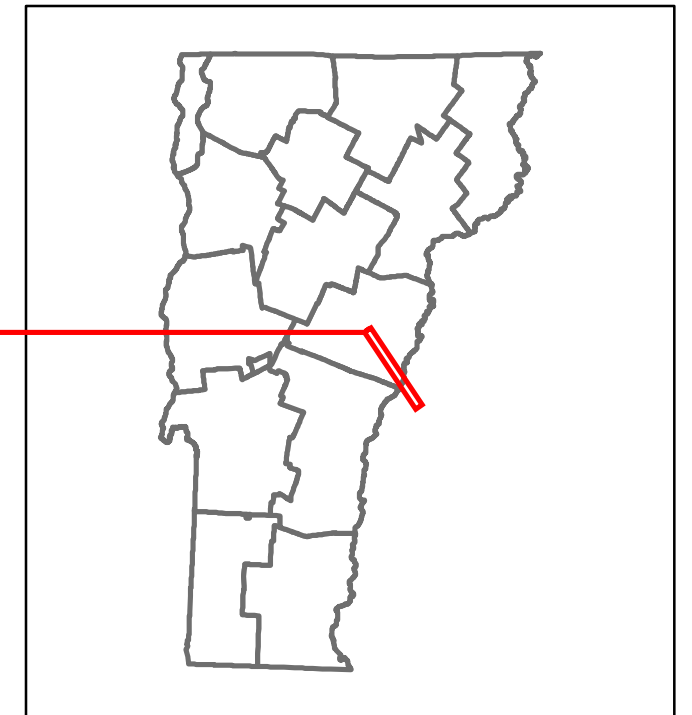


# Route Log and Progress Chart

**DRAFT**

Please Note: Errors and Omissions May Exist.  
Contact the VTrans Mapping Section with questions or concerns.

DISTRICT	TOWN	ROUTE
4	THETFORD	VT-113



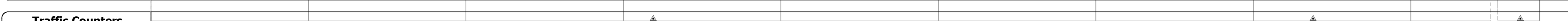



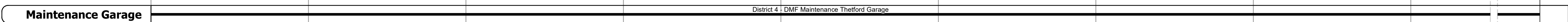
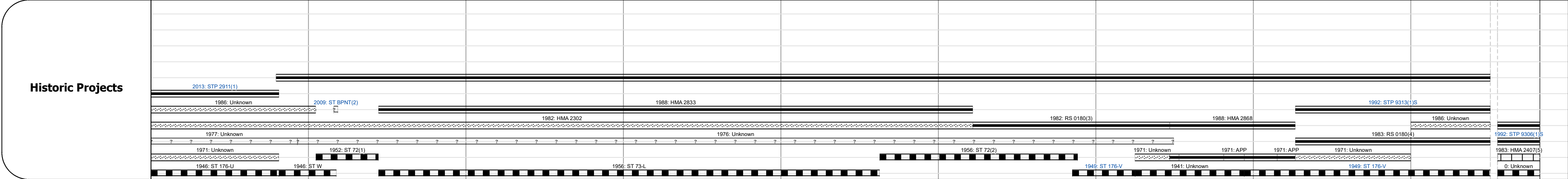

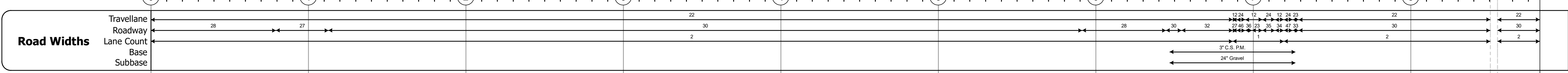
### STRUCTURE DESCRIPTIONS

**Bridge 25:**  
Stringer/multi-beam or girder - 1952  
Structure No. 200180002509112  
Length: 79'  
Height: 5.33'  
Width: 3.0'  
Facility Carried: VT 00113 ML  
Structure Type: ROLLED BEAM  
Features Intersected: OMPOMPANOSUC RIVER  
Surface: Bituminous  
Maintenance/Ownership: State


**Bridge 27:**  
Culvert - 1950  
Structure No. 300180002709111  
Length: 6'  
Facility Carried: VT 113  
Structure Type: ACGMPP  
Features Intersected: BROOK  
Maintenance/Ownership: State

**Bridge 32:**  
Stringer/multi-beam or girder - 1970  
Structure No. 200180003209112  
Length: 204'  
Height: 5.33'  
Width: 5.5'  
Under Clearance: 1.33'  
Facility Carried: VT 00113 ML  
Structure Type: 2 SP WLD PLT GIRDER  
Features Intersected: 191 UNDER VT 113  
Maintenance/Ownership: State

**Unknown 33:**  
Unknown  
Structure No. 200180B03309112  
Structure Type: Unknown  
Features Intersected: CONNECTICUT RIVER



Year	Station 0+00	Station 1+00	Station 2+00	Station 3+00	Station 4+00	Station 5+00	Station 6+00	Station 7+00	Station 8+00	Station 9+00	
2021	84	1306		1826			2513		2527	2540	2257
2020	86	2278		1612			2217		2207	2242	1992
2019	55	2889		1903			2617		2606	2647	2167
2018	00	1200		1900		2500		2600	2600	2600	2200
2017	00	1200		1900		2800		2800	2700	2600	2200



<b>Historic Projects</b> Bituminous Concrete, Retreatment, Resurface, Bituminous Mix, Skiny Mix, Bituminous Seal, Surface Treated Gravel, Plant Mix, Reclaimed Base and Bituminous Concrete, Concrete	<b>Functional Class</b> 1- Interstate System, 2- Other Freeways and Expressways, 3- Principal Arterial, 4- Minor Arterial, 5- Major Collector, 6- Minor Collector	<b>Curves</b> Left (convex), Right (concave)	<b>Grades</b> (down) grade up, (up) grade down	<b>Traffic Counters</b> Continuous (CTC), Weigh-In-Motion (WIM), Short-Term, Scheduled, Short-Term, Unscheduled	<b>Crash Locations</b> Fatal, Injury, Property Damage Only, Unknown Crash Type	<b>High Crash Locations (HCL's)</b> HCL No. 1-100 (1-10), 101-200 (11-20), 201-300 (21-30), 301-400 (31-40), 401-800 (41-113)	<b>Mileage by Functional Class By Sheet</b> 0180 5 - Major Collector 8.773	<b>Mileage by Town By Sheet</b> THETFORD - V113-0911 Ghost Section - (US-5, MM 3.040 to 2.994) 8.773 of 8.773	<b>DISTRICT</b> 4	<b>TOWN</b> THETFORD	<b>Date:</b> 10/03/22	<b>ROUTE</b> VT-113 ETE mileage: 14.019 to 22.792
<b>Page Total Mileage: 8.773 mi</b>										<b>Page Total Mileage: 8.773 mi</b>		<b>1 of 1</b> TWN mileage: 0.0 to 8.773

For More Information Contact - Vermont Agency of Transportation, Policy, Planning and Intermodal Development Division - Mapping Section, 219 North Main Street, Barre, VT 05641 Telephone: 802-828-2600.