Route Log and Progress Chart

DRAFT

Please Note: Errors and Omissions May Exist.
Contact the VTrans Mapping Section with questions or concerns.

DISTRICT	TOWN	ROUTE
4	CHELSEA	VT-113

VTrans Working to Get You There — Vermont Agency of Transportation

Base Map

N

1 in = 1,000 feet

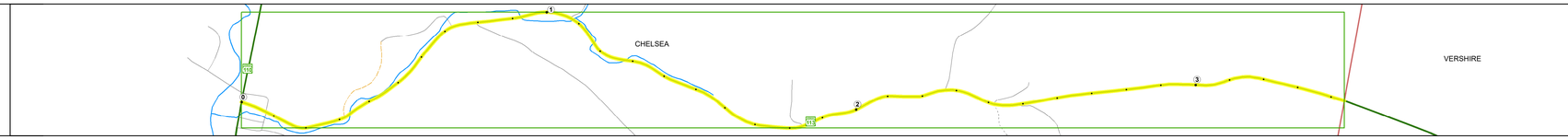

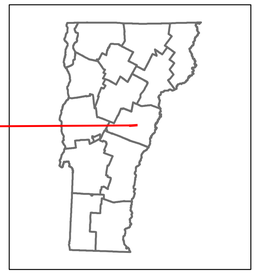

VERMONT 113

Stick Diagram

Chelsea

- Town Center
- Intersecting State Routes (excl. ramps/approaches)
- Other Intersecting Highways, Ramps, Approaches
- Railroad Crossings
- Primary Structures
- Secondary Structures
- Divided State Highway
- State Highway
- Divided Town Highway
- Town Highway
- Streams (Hydraulic Structure)
- Town Boundary
- Village/UC Boundaries
- District Boundaries
- State/Town Highway Change
- Divided Highway Limits
- Ghost Section Boundary
- Federal Urban Area Limits

Scale: 1 INCH = 2,000 FEET

Road Widths

Travellane / Roadway / Lane Count / Base / Subbase

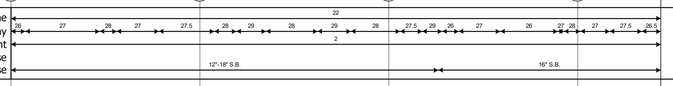

Curves

Grades

Guardrails

Rumblestrips

Historic Projects

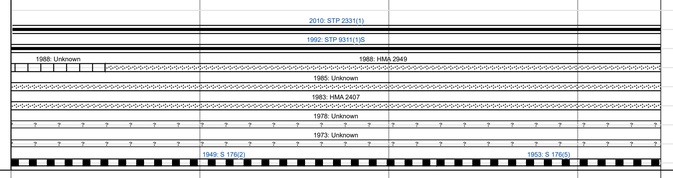

Maintenance Garage

District 4 - DMF Maintenance Thetford Garage

Speed Zone

Functional Class

National Highway System

Limited Access Highway

Customer Service Level



Traffic Counters

AADT

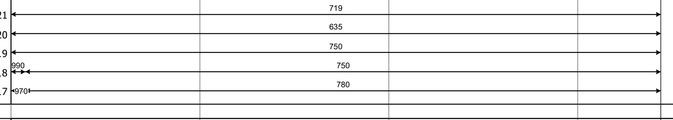

Crash Locations

STRUCTURE DESCRIPTIONS

Bridge 1:
Frame - 1941
Structure No. 300180000109041
Length: 18'
Facility Carried: VT113
Structure Type: CONCRETE RIGID FRAME
Features Intersected: JAIL BROOK
Maintenance/Ownership: State

Bridge 2:
Slab - 1949
Structure No. 300180000209041
Length: 18'
Width: 3.1'
Under Clearance: 1.0'
Facility Carried: VT113
Structure Type: CONCRETE SLAB
Features Intersected: JAIL BROOK
Surface: Bituminous
Maintenance/Ownership: State

Bridge 3:
Culvert - 1929
Structure No. 300180000309041
Length: 19'
Width: 3.1'
Facility Carried: VT113
Structure Type: RC BOX
Features Intersected: JAIL BROOK
Maintenance/Ownership: State

Bridge 4:
Slab - 1949
Structure No. 300180000409041
Length: 20'
Width: 3.1'
Facility Carried: VT113
Structure Type: CONCRETE SLAB
Features Intersected: JAIL BROOK
Surface: Bituminous
Maintenance/Ownership: State

Bridge 5:
Slab - 1949
Structure No. 300180000509041
Length: 15'
Width: 3.1'
Facility Carried: VT113
Structure Type: CONCRETE SLAB
Features Intersected: JAIL BROOK
Surface: Bituminous
Maintenance/Ownership: State

Bridge 6:
Slab - 1949
Structure No. 300180000609041
Length: 22'
Width: 3.1'
Facility Carried: VT113
Structure Type: CONCRETE SLAB
Features Intersected: JAIL BROOK
Surface: Bituminous
Maintenance/Ownership: State

Bridge 7:
Slab - 1949
Structure No. 300180000709041
Length: 16'
Width: 3.1'
Facility Carried: VT113
Structure Type: CONCRETE SLAB
Features Intersected: JAIL BROOK
Surface: Bituminous
Maintenance/Ownership: State

Bridge 8:
Slab - 1949
Structure No. 300180000809041
Length: 12'
Width: 3.1'
Facility Carried: VT113
Structure Type: CONCRETE SLAB
Features Intersected: JAIL BROOK
Surface: Bituminous
Maintenance/Ownership: State

Historic Projects

- Unknown
- Retreatment
- Resurface
- Bituminous Mix
- Skinny Mix
- Bituminous Seal
- Bituminous Concrete
- Bituminous Macadam
- Cold Plane and Bituminous Concrete
- Concrete
- Gravel
- Surface Treated Gravel
- Plant Mix
- Reclaimed Base and Bituminous Concrete

Indicated plans available - http://vtransmap01.act.state.vt.us/rp/dpr/Diwebstore/

Functional Class

- 1 - Interstate System
- 2 - Other Freeways and Expressways
- 3 - Principal Arterial
- 4 - Minor Arterial
- 5 - Major Collector
- 6 - Minor Collector

Speed Zones

SPEED 25, SPEED 30, SPEED 35, SPEED 40, SPEED 45, SPEED 50, SPEED 55, SPEED 60, SPEED 65

Curves

Left (degrees)
Right

Grades

grade up (percent)
grade down

Road Widths

(ft)

Traffic Counters

- Continuous (CTC)
- Weigh-In-Motion (WIM)
- Short-Term, Scheduled
- Short-Term, Unscheduled

(counter ID)

AADT
(AADT)

Crash Locations

- Fatal
- Injury
- Property Damage Only
- Unknown Crash Type

High Crash Locations (HCL's)
Sections (& Intersections)

HCL No.
1 - 100 (1 - 10)
101 - 200 (11 - 20)
201 - 300 (21 - 30)
301 - 400 (31 - 40)
401 - 800 (41 - 113)

Mileage by Functional Class By Sheet

0180	5 - Major Collector	3.440

Page Total Mileage: 3.440 mi

Mileage by Town By Sheet

CHELSEA - V113-0904		3.44 of 3.44

Page Total Mileage: 3.44 mi

DISTRICT	TOWN	Date: 10/03/22	ROUTE
4	CHELSEA	1 of 1 TWN mileage: 0.0 to 3.44	VT-113 ETE mileage: 0.0 to 3.44

For More Information Contact - Vermont Agency of Transportation, Policy, Planning and Intermodal Development Division - Mapping Section, 219 North Main Street, Barre, VT 05641 Telephone: 802-828-2600.