


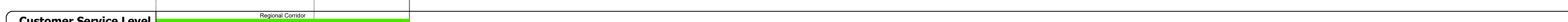










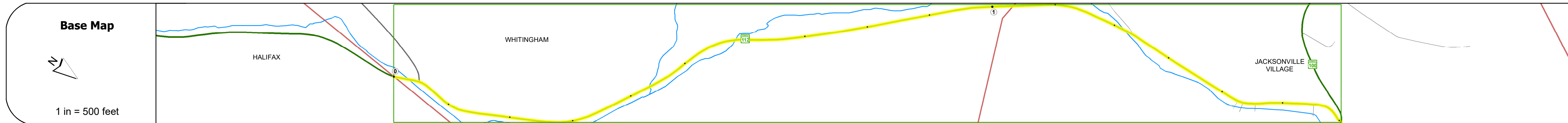
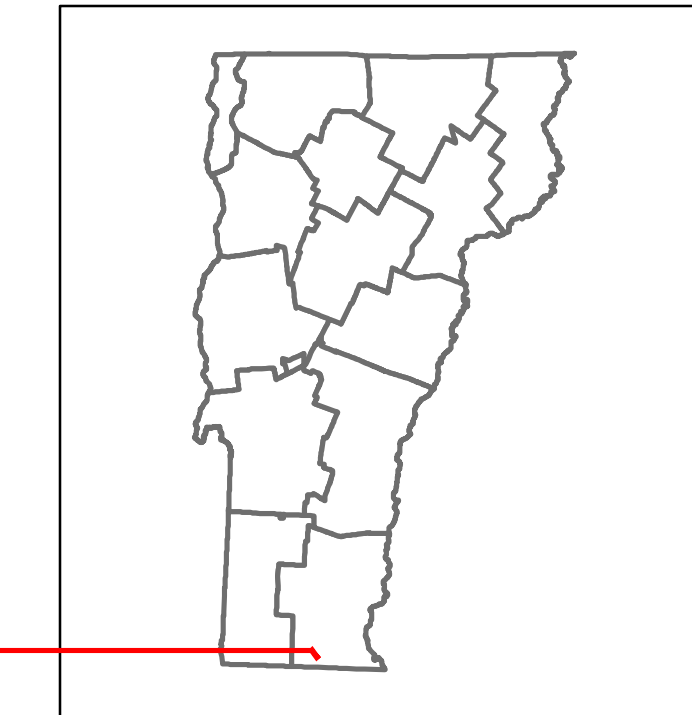


# Route Log and Progress Chart

**DRAFT**

Please Note: Errors and Omissions May Exist.  
Contact the VTrans Mapping Section with questions or concerns.

DISTRICT	TOWN	ROUTE
1	WHITINGHAM	VT-112



Year	2021	2020	2019	2018	2017
ADT	152	147	144	141	138
	1647	1454	1717	1700	1700

Year	2022 (Incomplete)	2021	2020	2019	2018
Crash Locations	1	1	1	1	1

## STRUCTURE DESCRIPTIONS

- Bridge 11:** Stringer/multi-beam or girder - 1934  
Structure No. 20001300113212  
Length: 75'  
Height: 5.33'  
Width: 2.4'  
Facility Carried: VT 00112 ML  
Structure Type: ROLLED BEAM  
Features Intersected: E. BR. OF NORTH RIVER  
Surface: Bituminous  
Maintenance/Ownership: State
- Bridge 12:** Culvert - 1965  
Structure No. 300013001213211  
Length: 15'  
Facility Carried: VT 112  
Structure Type: CGMPA  
Features Intersected: SPRAGUE BROOK  
Maintenance/Ownership: State
- Bridge 13:** Stringer/multi-beam or girder - 1939  
Structure No. 200013001313212  
Length: 84'  
Height: 5.33'  
Width: 2.7'  
Facility Carried: VT 00112 ML  
Structure Type: ROLLED BEAM  
Features Intersected: E. BR. OF NORTH RIVER  
Surface: Bituminous  
Maintenance/Ownership: State
- Bridge 14:** Stringer/multi-beam or girder - 1939  
Structure No. 200013001413212  
Length: 88'  
Height: 5.33'  
Width: 2.9'  
Facility Carried: VT 00112 ML  
Structure Type: ROLLED BEAM  
Features Intersected: E. BR. OF NORTH RIVER  
Surface: Bituminous  
Maintenance/Ownership: State
- Bridge 15:** Slab - 1933  
Structure No. 300013001513211  
Length: 17'  
Width: 2.9'  
Facility Carried: VT 112  
Structure Type: CONCRETE SLAB  
Features Intersected: BROOK  
Surface: Bituminous  
Maintenance/Ownership: State

<b>Historic Projects</b> Unknown, Retreatment, Resurface, Bituminous Mix, Skiny Mix, Bituminous Seal Bituminous Concrete, Cold Plane and Freeways and Expressways, Concrete, Reclaimed Base and Bituminous Concrete, Surface Treated Gravel, Plant Mix	<b>Functional Class</b> 1 - Interstate System, 2 - Other Freeways and Expressways, 3 - Principal Arterial, 4 - Minor Arterial, 5 - Major Collector, 6 - Minor Collector	<b>Curves</b> Left (degrees), Right (degrees) <b>Grades</b> (degrees) grade up, (degrees) grade down <b>Road Widths</b> (ft)	<b>Traffic Counters</b> Continuous (CTC), Weigh-In-Motion (WIM), Short-Term, Scheduled (counter ID), Short-Term, Unscheduled (counter ID) <b>Crash Locations</b> Fatal, Injury, Property Damage Only, Unknown Crash Type <b>High Crash Locations (HCL's)</b> Sections (& Intersections) HCL No. 1-100 (1-10), 101-200 (11-20), 201-300 (21-30), 301-400 (31-40), 401-800 (41-113)	<b>Mileage by Functional Class By Sheet</b> 013-1 4 - Minor Arterial 1.604 <b>Mileage by Town By Sheet</b> WHITTINGHAM - V112-1321 1.604 of 1.604	<b>DISTRICT</b> 1 <b>TOWN</b> WHITTINGHAM <b>Date:</b> 10/03/22 <b>ROUTE</b> VT-112 ETE mileage: 5.846 to 7.45 <b>1 of 1</b> TWN mileage: 0.0 to 1.604
--	--	---	---	--	---