Route Log and Progress Chart

DRAFT

Please Note: Errors and Omissions May Exist.
Contact the VTrans Mapping Section with questions or concerns.

DISTRICT	TOWN	ROUTE
2	HALIFAX	VT-112

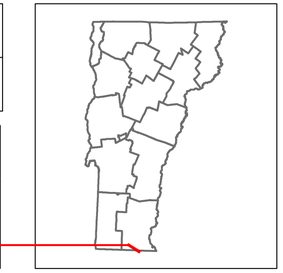

VERMONT 112

Base Map

1 in = 2,000 feet

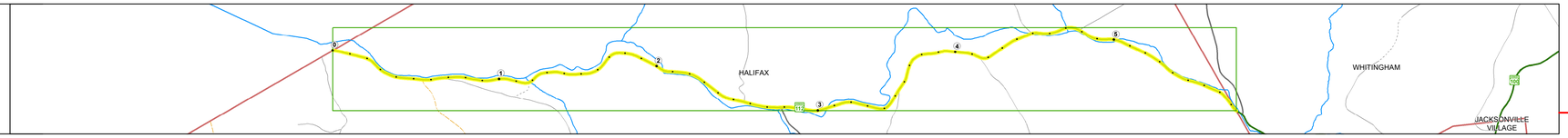

Stick Diagram

- Town Center
- Intersecting State Routes (excl. ramps/approaches)
- Other Intersecting Highways, Ramps, Approaches
- Railroad Crossings
- Primary Structures
- Secondary Structures
- Divided State Highway
- State Highway
- Divided Town Highway
- Town Highway
- Streams (Hydraulic Structure)
- Town Boundary
- Village/UC Boundaries
- District Boundaries
- State/Town Highway Change
- Divided Highway Limits
- Ghost Section Boundary
- Federal Urban Area Limits

Scale: 1 INCH = 2,000 FEET

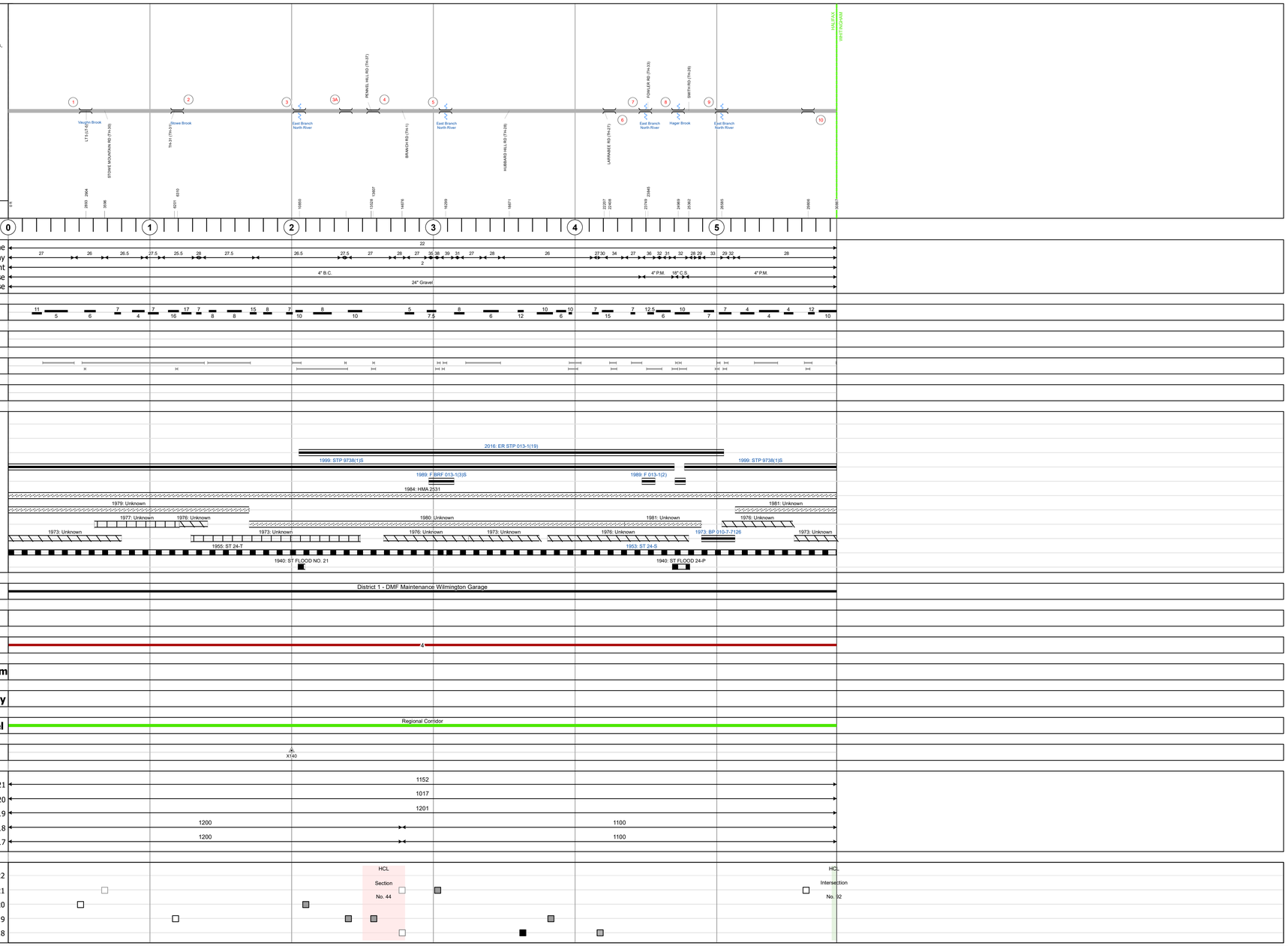

STRUCTURE DESCRIPTIONS

Bridge 1:
Culvert - 1919
Structure No. 300013000113081
Length: 10'
Facility Carried: VT112
Structure Type: CGMPA
Features Intersected: VAUGHN BROOK
Maintenance/Ownership: State

Bridge 2:
Culvert - 1919
Structure No. 300013000213081
Length: 12'
Facility Carried: VT112
Structure Type: RC BOX
Features Intersected: BROOK
Maintenance/Ownership: State

Bridge 3:
Stringer/multi-beam or girder - 1940
Structure No. 200013000313082
Length: 163'
Height: 5.33'
Width: 2.2'
Facility Carried: VT 00112 ML
Structure Type: 2 SPAN ROLLED BEAM
Features Intersected: E. BR NORTH R
Surface: Bituminous
Maintenance/Ownership: State

Bridge 3A:
Culvert - 2017
Structure No. 300013003A13081
Length: 15'
Facility Carried: VT112
Structure Type: RC BOX
Features Intersected: BROOK
Maintenance/Ownership: State

Bridge 4:
Culvert - 1919
Structure No. 300013000413081
Length: 12'
Facility Carried: VT112
Structure Type: RC BOX
Features Intersected: BROOK
Maintenance/Ownership: State

Bridge 5:
Stringer/multi-beam or girder - 1989
Structure No. 200013000513082
Length: 84'
Height: 5.33'
Width: 3.3'
Facility Carried: VT 00112 ML
Structure Type: ROLLED BEAM
Features Intersected: E. BR NORTH R
Surface: Bituminous
Maintenance/Ownership: State

Bridge 6:
Culvert - 1919
Structure No. 300013000613081
Length: 12'
Facility Carried: VT112
Structure Type: RC BOX
Features Intersected: BROOK
Maintenance/Ownership: State

Bridge 7:
Culvert - 1988
Structure No. 200013000713082
Length: 47'
Height: 5.33'
Facility Carried: VT 00112 ML
Structure Type: CONCRETE RIGID FRAME
Features Intersected: E. BR NORTH R
Maintenance/Ownership: State

Bridge 8:
Slab - 1998
Structure No. 200013000813082
Length: 40'
Height: 5.33'
Width: 3.3'
Facility Carried: VT 00112 ML
Structure Type: CONCRETE SLAB
Features Intersected: HAGAR BROOK
Surface: Bituminous
Maintenance/Ownership: State

Bridge 9:
Stringer/multi-beam or girder - 1973
Structure No. 200013000913082
Length: 89'
Height: 5.33'
Width: 3.3'
Facility Carried: VT 00112 ML
Structure Type: ROLLED BEAM
Features Intersected: E. BR NORTH R
Surface: Bituminous
Maintenance/Ownership: State

Bridge 10:
Culvert - 1919
Structure No. 300013000103081
Length: 10'
Facility Carried: VT112
Structure Type: CGMPPA
Features Intersected: BROOK
Maintenance/Ownership: State

Historic Projects: Unknown; Retreatment; Resurface; Bituminous Mix; Skinny Mix; Bituminous Seal; Bituminous Concrete; Bituminous Macadam; Cold Plane and Bituminous Concrete; Concrete; Gravel; Surface Treated Gravel; Plant Mix; Reclaimed Base and Bituminous Concrete

Indicated plans available - http://vtransmap01.aot.state.vt.us/rp/dpr/Diwebstore/

Functional Class: 1 - Interstate System; 2 - Other Freeways and Expressways; 3 - Principal Arterial; 4 - Minor Arterial; 5 - Major Collector; 6 - Minor Collector

Speed Zones: 25, 30, 35, 40, 45, 50, 55, 60, 65

Curves: Left; Right

Grades (percent): grade up; grade down

Road Widths (ft)

Traffic Counters: Continuous (CTC); Weigh-In-Motion (WIM); Short-Term, Scheduled; Short-Term, Unscheduled (counter ID)

AADT (AADT)

Crash Locations: Fatal; Injury; Property Damage Only; Unknown Crash Type

High Crash Locations (HCL's)
Sections (& Intersections)
HCL No.
1 - 100 (1 - 10); 101 - 200 (11 - 20); 201 - 300 (21 - 30); 301 - 400 (31 - 40); 401 - 800 (41 - 113)

Mileage by Functional Class By Sheet

013-1	4 - Minor Arterial	5.846

Page Total Mileage: 5.846 mi

Mileage by Town By Sheet

HALIFAX - V112-1308	5.846 of 5.846

Page Total Mileage: 5.846 mi

DISTRICT	TOWN	Date: 10/03/22	ROUTE
2	HALIFAX	1 of 1 TWN mileage: 0.0 to 5.846	VT-112 ETE mileage: 0.0 to 5.846

For More Information Contact - Vermont Agency of Transportation, Policy, Planning and Intermodal Development Division - Mapping Section, 219 North Main Street, Barre, VT 05641 Telephone: 802-828-2600.