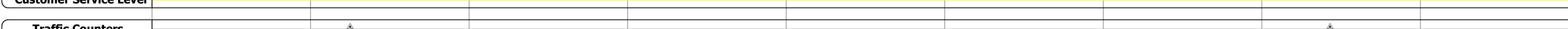





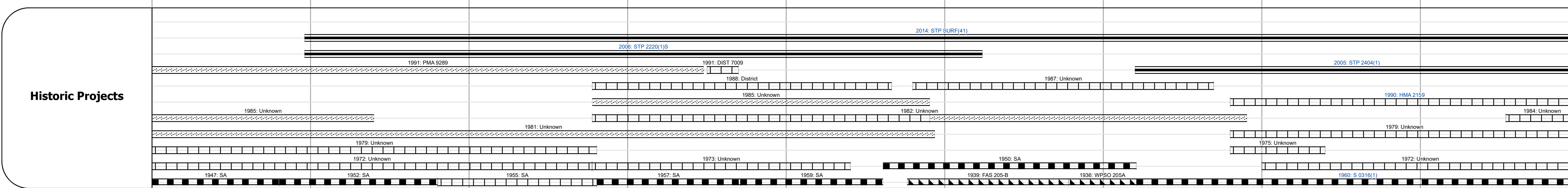
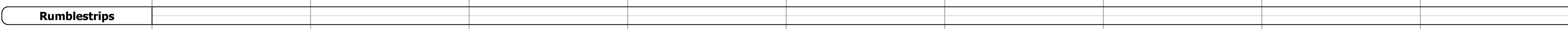
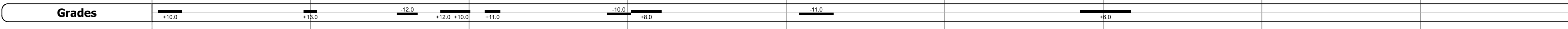

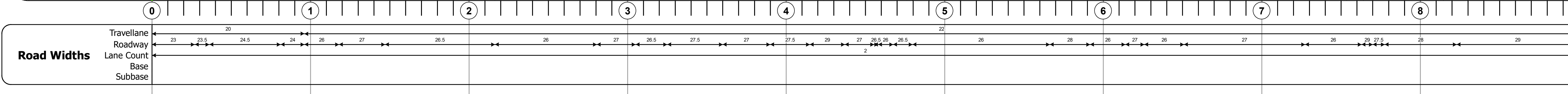
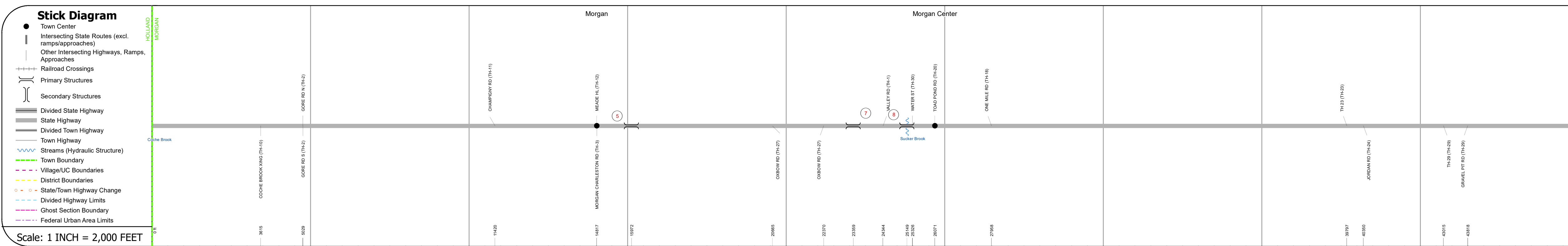
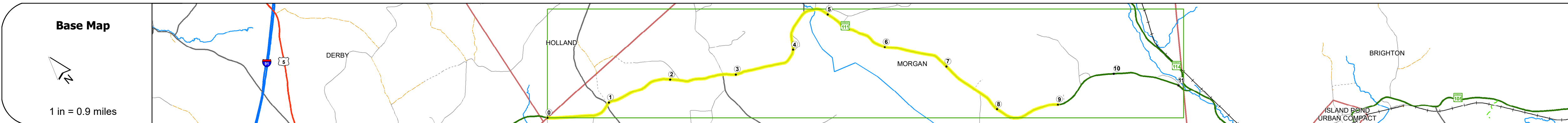
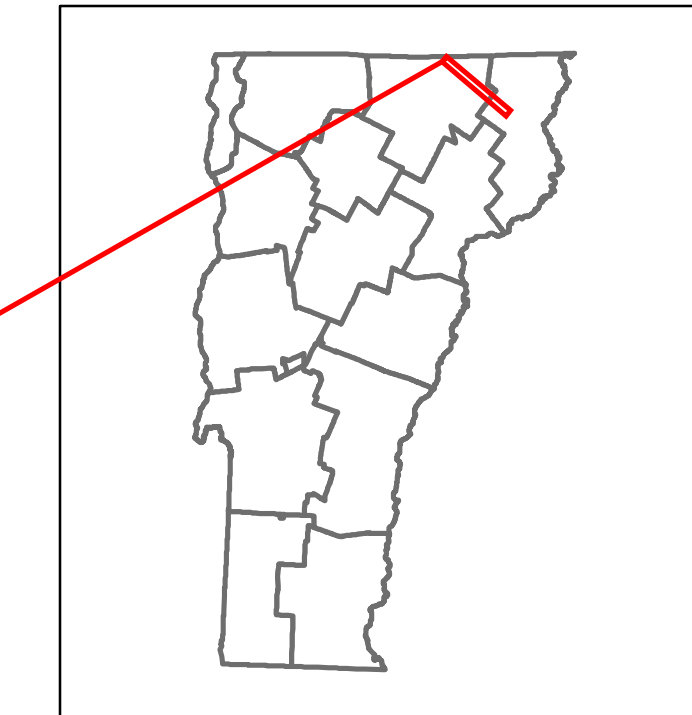



DISTRICT	TOWN	ROUTE
9	MORGAN	VT-111



Year	Station 0	Station 1	Station 2	Station 3	Station 4	Station 5	Station 6	Station 7	Station 8
2021									995
2020									878
2019									1037
2018	1400		1400			1300			1000
2017	1500		1500			1400			970



## STRUCTURE DESCRIPTIONS

**Bridge 5:**  
Slab - 1951  
Structure No. 300316000510141  
Length: 15'  
Width: 3.0'  
Facility Carried: VT111  
Structure Type: CONCRETE SLAB  
Features Intersected: BROOK  
Surface: Bituminous  
Maintenance/Ownership: State

**Bridge 7:**  
Culvert - 1919  
Structure No. 300316000710141  
Length: 14'  
Facility Carried: VT111  
Structure Type: TWIN ACCMPPA  
Features Intersected: SEYMOUR LAKE INLET  
Maintenance/Ownership: State

**Bridge 8:**  
Tee Beam - 1928  
Structure No. 300316000810142  
Length: 34'  
Height: 5.33'  
Width: 2.8'  
Facility Carried: VT 00111 ML  
Structure Type: CONCRETE T-BEAM  
Features Intersected: SUCKER BROOK  
Surface: Bituminous  
Maintenance/Ownership: State

<b>Historic Projects</b> <ul style="list-style-type: none"> <li>Unknown</li> <li>Retreatment</li> <li>Resurface</li> <li>Bituminous Mix</li> <li>Skinny Mix</li> <li>Bituminous Seal</li> </ul>	<b>Functional Class</b> <ul style="list-style-type: none"> <li>1 - Interstate System</li> <li>2 - Other Freeways and Expressways</li> <li>3 - Principal Arterial</li> <li>4 - Minor Arterial</li> <li>5 - Major Collector</li> <li>6 - Minor Collector</li> </ul>	<b>Curves</b> <ul style="list-style-type: none"> <li>Left (degrees)</li> <li>Right</li> </ul>	<b>Grades</b> <ul style="list-style-type: none"> <li>Special grade up</li> <li>Special grade down</li> </ul>	<b>Traffic Counters</b> <ul style="list-style-type: none"> <li>Continuous (CTC)</li> <li>Weight-In-Motion (WIM)</li> <li>Short-Term, Scheduled</li> <li>Short-Term, Unscheduled</li> </ul>	<b>Crash Locations</b> <ul style="list-style-type: none"> <li>Fatal</li> <li>Injury</li> <li>Property Damage Only</li> <li>Unknown Crash Type</li> </ul>	<b>Mileage by Functional Class By Sheet</b> 0316 5 - Major collector 9.000	<b>Mileage by Town By Sheet</b> MORGAN - V111-1014 9.0 of 11.087	<b>DISTRICT</b> 9	<b>TOWN</b> MORGAN	<b>Date:</b> 10/03/22	<b>ROUTE</b> VT-111 ETE mileage: 3.913 to 12.913
Page Total Mileage: 9.000 mi								Page Total Mileage: 9.0 mi		<b>1 of 2</b> TWN mileage: 0.0 to 9.0	