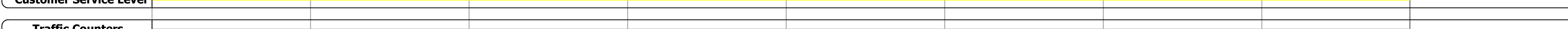






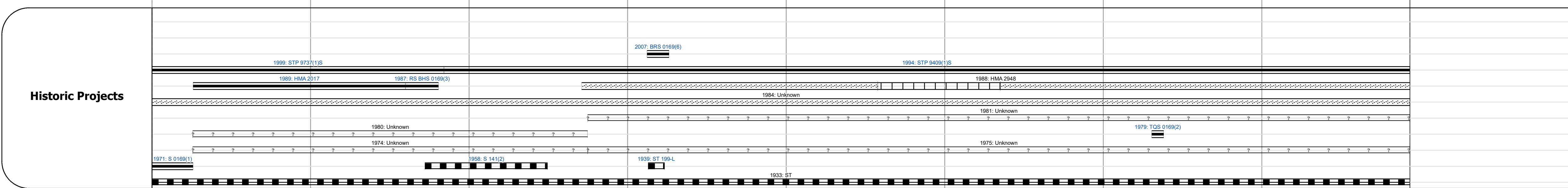
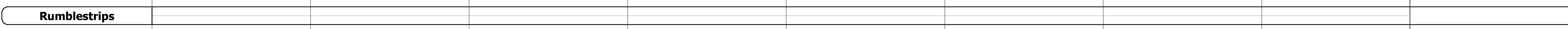

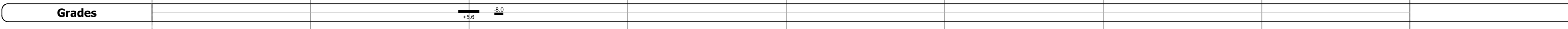
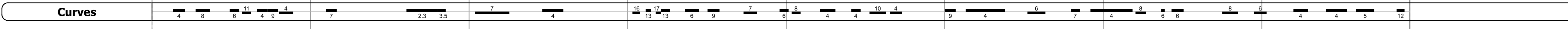
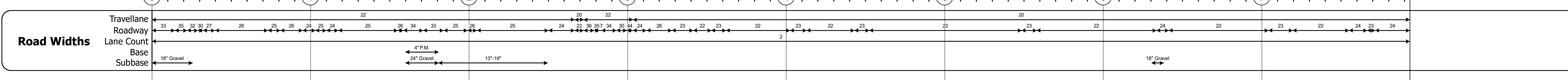
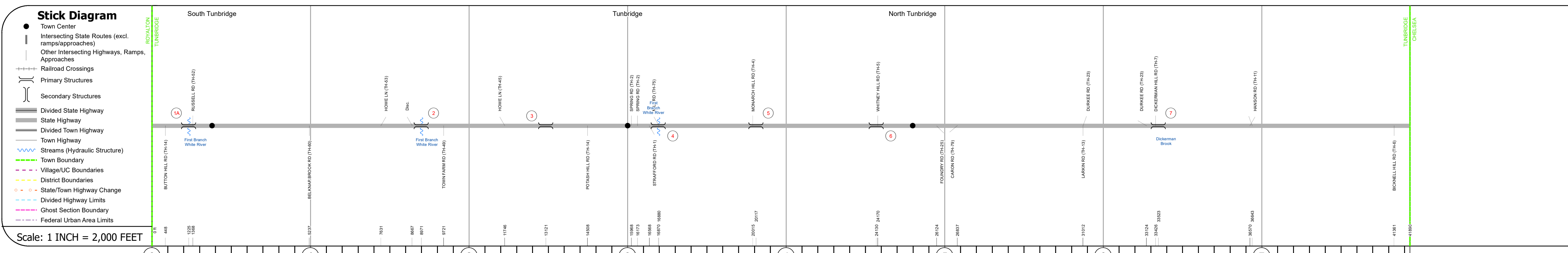
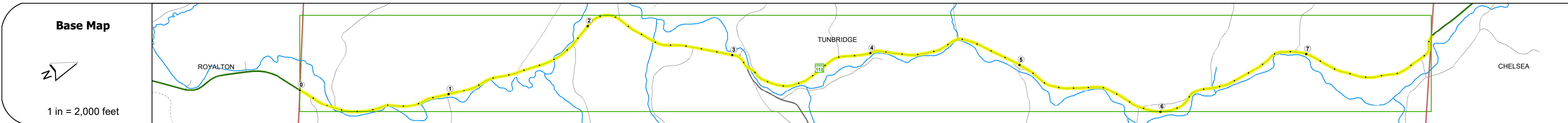
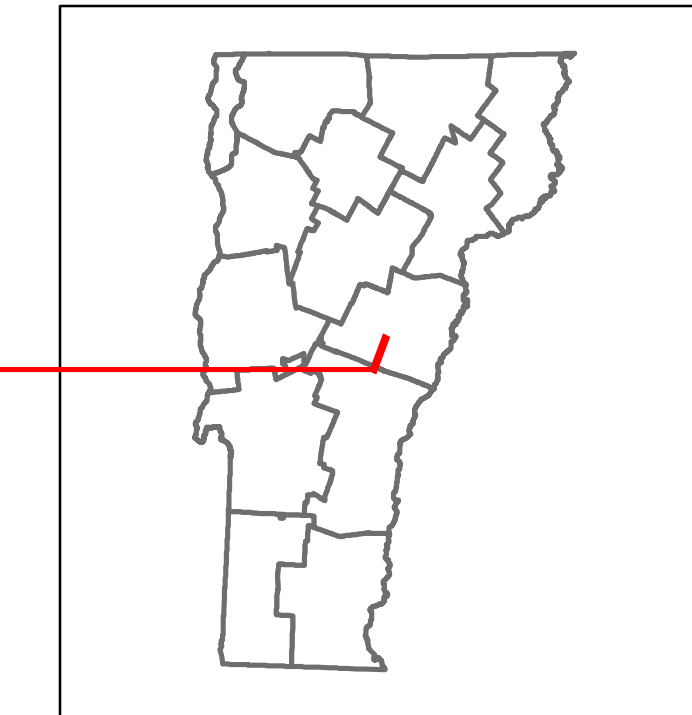



DISTRICT	TOWN	ROUTE
4	TUNBRIDGE	VT-110



Year	2021	2020	2019	2018	2017
2021	2387	4164	1265	1434	
2020	2107	1752	1398	4164	
2019	2488	2069	1650	4916	
2018	2500	3200	1700	1300	
2017	2400	3100	1900	1700	



STRUCTURE DESCRIPTIONS

Bridge 1A:
Stringer/multi-beam or girder - 1932
Structure No. 200169001A09132
Length: 148'
Height: 5.33'
Width: 3.3'
Facility Carried: VT 00110 ML
Structure Type: 2 SPAN ROLLED BEAM
Features Intersected: 1ST BRANCH WHITE R.
Surface: Bituminous
Maintenance/Ownership: State

Bridge 2:
Stringer/multi-beam or girder - 1987
Structure No. 200169000209132
Length: 123'
Height: 5.33'
Width: 3.3'
Facility Carried: VT 00110 ML
Structure Type: WELDED PLATE GIRDER
Features Intersected: 1ST BRANCH WHITE R.
Surface: Bituminous
Maintenance/Ownership: State

Bridge 3:
Culvert - 1958
Structure No. 300169000309131
Length: 11'
Facility Carried: VT 110
Structure Type: CGMPPA
Features Intersected: BROOK
Maintenance/Ownership: State

Bridge 4:
Stringer/multi-beam or girder - 2007
Structure No. 200169000409132
Length: 184'
Height: 5.33'
Width: 2.7'
Facility Carried: VT 00110 ML
Structure Type: 2 SP CONT WLD GIRDER
Features Intersected: 1ST BRANCH WHITE R.
Surface: Bituminous
Maintenance/Ownership: State

Bridge 5:
Culvert - 1922
Structure No. 300169000509131
Length: 9'
Facility Carried: VT 110
Structure Type: RC BOX
Features Intersected: BROOK
Maintenance/Ownership: State

Bridge 6:
Slab - 1932
Structure No. 300169000609131
Length: 18'
Width: 2.6'
Facility Carried: VT 110
Structure Type: CONCRETE SLAB
Features Intersected: BROOK
Surface: Bituminous
Maintenance/Ownership: State

Bridge 7:
Slab - 1978
Structure No. 300169000709131
Length: 19'
Width: 3.4'
Facility Carried: VT 110
Structure Type: CONCRETE SLAB
Features Intersected: DICKERMAN BROOK
Surface: Bituminous
Maintenance/Ownership: State

<p>Historic Projects</p> <ul style="list-style-type: none"> Unknown Retreatment Resurface Bituminous Mix Skippy Mix Bituminous Seal 	<p>Functional Class</p> <ul style="list-style-type: none"> 1 - Interstate System 2 - Other Freeways and Expressways 3 - Principal Arterial 4 - Minor Arterial 5 - Major Collector 6 - Minor Collector 	<p>Curves</p> <ul style="list-style-type: none"> Left Right 	<p>Grades</p> <ul style="list-style-type: none"> Special grade up Special grade down 	<p>Traffic Counters</p> <ul style="list-style-type: none"> Continuous (CTC) Weight-In-Motion (WIM) Short-Term, Scheduled Short-Term, Unscheduled 	<p>Crash Locations</p> <ul style="list-style-type: none"> Fatal Injury Property Damage Only Unknown Crash Type <p>High Crash Locations (HCL's)</p> <p>Sections (& Intersections)</p> <ul style="list-style-type: none"> HCL No. 1 - 100 (1 - 10) HCL No. 201 - 300 (21 - 30) 301 - 400 (31 - 40) 401 - 800 (41 - 113) 	<p>Mileage by Functional Class By Sheet</p> <p>0169 5 - Major collector 7.934</p>	<p>Mileage by Town By Sheet</p> <p>TUNBRIDGE - V110-0913 7.934 of 7.934</p>	<p>DISTRICT</p> <p>4</p>	<p>TOWN</p> <p>TUNBRIDGE</p>	<p>Date: 10/03/22</p>	<p>ROUTE</p> <p>VT-110</p> <p>ETE mileage: 2.32 to 10.254</p>
--	--	--	---	---	---	--	--	---------------------------------	-------------------------------------	------------------------------	--