

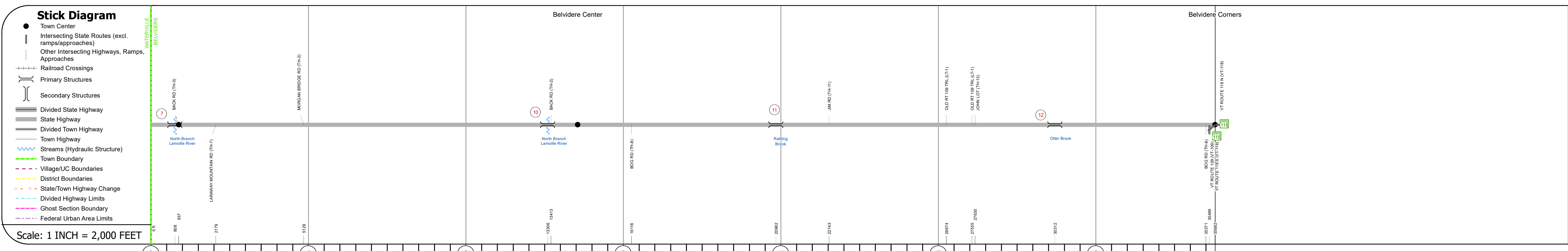
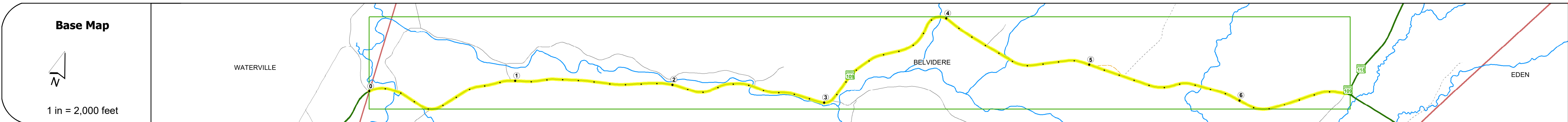
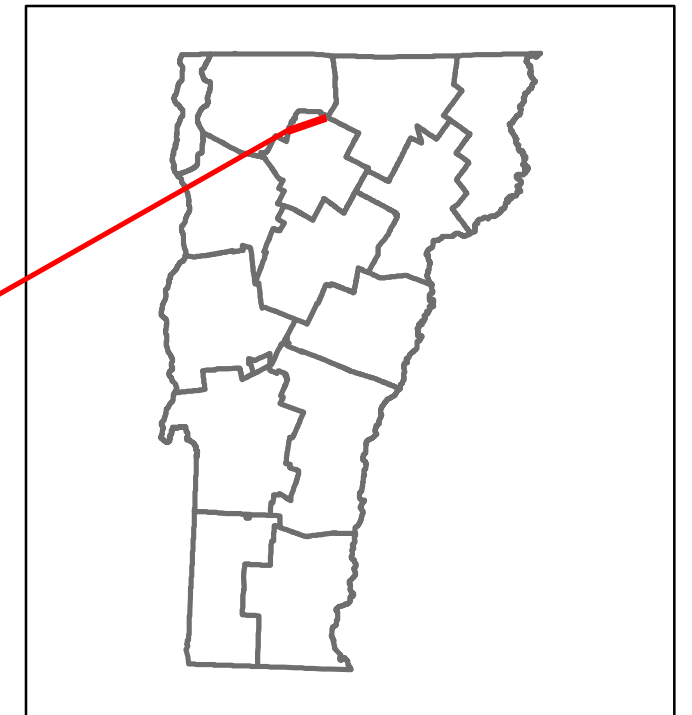


Route Log and Progress Chart

DRAFT

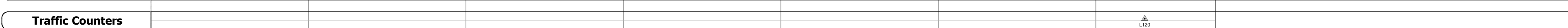







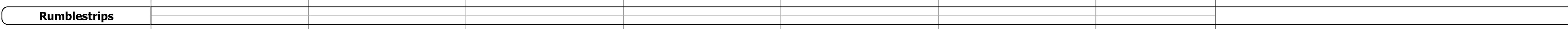
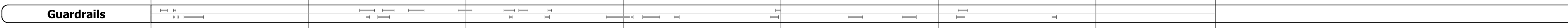


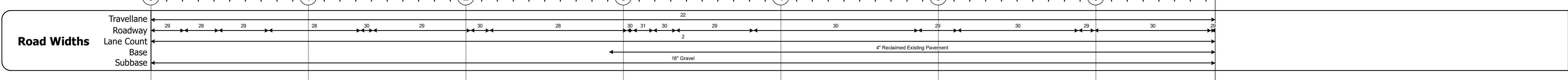
Please Note: Errors and Omissions May Exist.
Contact the VTrans Mapping Section with questions or concerns.

DISTRICT	TOWN	ROUTE
8	BELVIDERE	VT-109

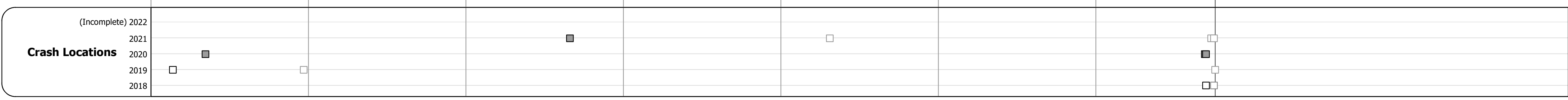


STRUCTURE DESCRIPTIONS

- Bridge 7:** Stringer/multi-beam or girder - 1939
Structure No. 20028200708012
Length: 84'
Height: 5.33'
Width: 2.9'
Facility Carried: VT 00109 ML
Structure Type: ROLLED BEAM
Features Intersected: N. BRANCH LAMOILLE R
Surface: Bituminous
Maintenance/Ownership: State
- Bridge 10:** Tee Beam - 1930
Structure No. 200282001008012
Length: 43'
Height: 5.33'
Width: 2.0'
Facility Carried: VT 00109 ML
Structure Type: CONCRETE T-BEAM
Features Intersected: N. BRANCH LAMOILLE R
Surface: Bituminous
Maintenance/Ownership: State
- Bridge 11:** Culvert - 1953
Structure No. 300282001108011
Length: 16'
Under Clearance: 1.0'
Facility Carried: VT 109
Structure Type: RC BOX
Features Intersected: RATTLING BROOK
Maintenance/Ownership: State
- Bridge 12:** Culvert - 1960
Structure No. 300282001208011
Length: 11'
Facility Carried: VT 109
Structure Type: CGMPPA
Features Intersected: OTTER BROOK
Maintenance/Ownership: State



Year	1165	955	910	910	910	477	421	497	500	480
2021	1165	955	910	910	910	477	421	497	500	480
2020	955	910	910	910	910	477	421	497	500	480
2019	910	910	910	910	910	477	421	497	500	480
2018	910	910	910	910	910	477	421	497	500	480
2017	910	910	910	910	910	477	421	497	500	480



Historic Projects <ul style="list-style-type: none"> Unknown Retreatment Resurface Bituminous Mix Skiny Mix Bituminous Seal 	Functional Class <ul style="list-style-type: none"> 1 - Interstate System 2 - Other Freeways and Expressways 3 - Principal Arterial 4 - Minor Arterial 5 - Major Collector 6 - Minor Collector 	Curves <ul style="list-style-type: none"> Left (degrees) Right (degrees) 	Grades <ul style="list-style-type: none"> Left (percent) Right (percent) 	Traffic Counters <ul style="list-style-type: none"> Continuous (CTC) Weigh-In-Motion (WIM) Short-Term, Scheduled Short-Term, Unscheduled 	Crash Locations <ul style="list-style-type: none"> Fatal Injury Property Damage Only Unknown Crash Type 	Mileage by Functional Class By Sheet 0282 5 - Major Collector 6.758	Mileage by Town By Sheet BELVIDERE - V109-0801 6.758 of 6.758	DISTRICT 8	TOWN BELVIDERE	Date: 10/03/22	ROUTE VT-109 ETE mileage: 8.042 to 14.8
Speed Zones 25 30 35 40 45 50 55 60 65						Page Total Mileage: 6.758 mi		Page Total Mileage: 6.758 mi		1 of 1 TWN mileage: 0.0 to 6.758	

For More Information Contact - Vermont Agency of Transportation, Policy, Planning and Intermodal Development Division - Mapping Section, 219 North Main Street, Barre, VT 05641 Telephone: 802-828-2600.