





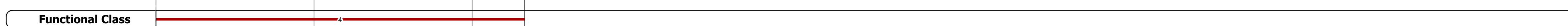
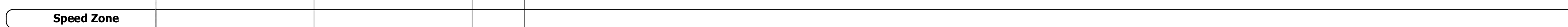

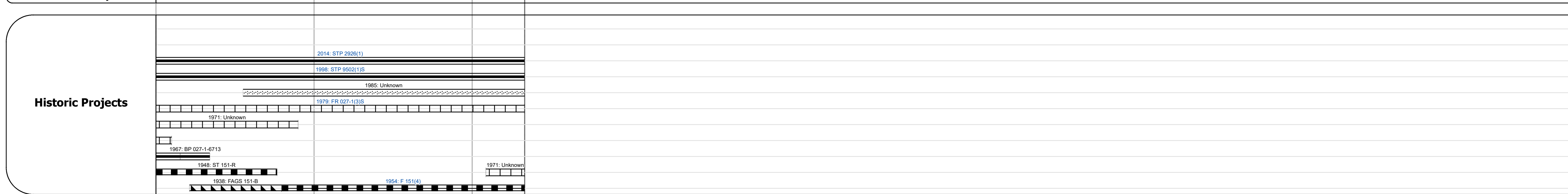



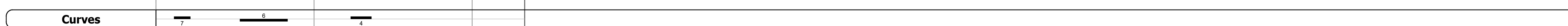

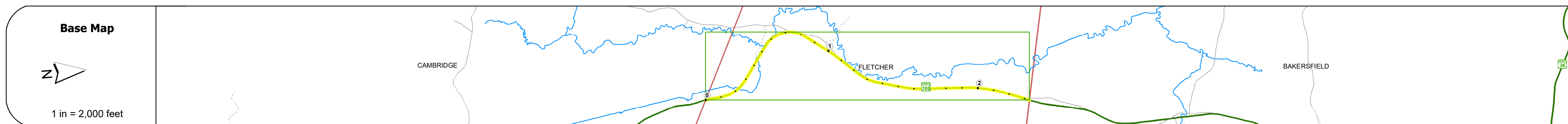
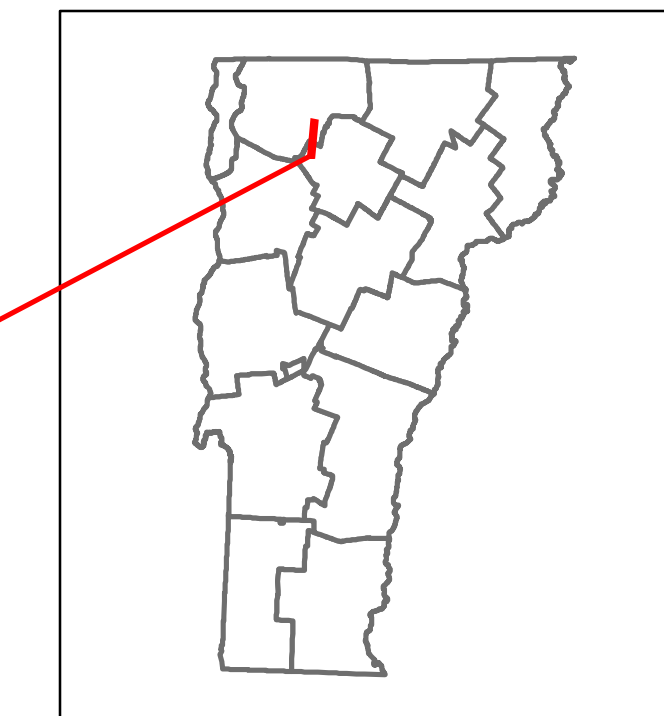


Route Log and Progress Chart

DRAFT

Please Note: Errors and Omissions May Exist.
Contact the VTrans Mapping Section with questions or concerns.

DISTRICT	TOWN	ROUTE
8	FLETCHER	VT-108



Year	Left	Right
2021	1251	1026
2020	1104	905
2019	1303	1068
2018	1300	1100
2017	1300	1000

Year	Crash Locations
(Incomplete) 2022	
2021	
2020	
2019	
2018	

STRUCTURE DESCRIPTIONS

Bridge 24:
Culvert - 1984
Structure No. 300271002406061
Length: 16'
Facility Carried: VT108
Structure Type: CGMPA
Features Intersected: BLACK CREEK
Maintenance/Ownership: State

Bridge 25:
Slab - 1927
Structure No. 300271002506061
Length: 15'
Width: 3.1'
Facility Carried: VT108
Structure Type: CONCRETE SLAB
Features Intersected: BLACK CREEK
Surface: Bituminous
Maintenance/Ownership: State

Bridge 26:
Culvert - 1938
Structure No. 300271002606061
Length: 12'
Facility Carried: VT108
Structure Type: CONCRETE RIGID FRAME
Features Intersected: BLACK CREEK
Maintenance/Ownership: State

Bridge 29:
Culvert - 1954
Structure No. 300271002906061
Length: 7'
Facility Carried: VT108
Structure Type: CGMPPA
Features Intersected: BROOK
Maintenance/Ownership: State

Historic Projects <ul style="list-style-type: none"> Unknown Retreatment Resurface Bituminous Mix Skinny Mix Bituminous Seal 	Functional Class <ul style="list-style-type: none"> 1 - Interstate System 2 - Other Freeways and Expressways 3 - Principal Arterial 4 - Minor Arterial 5 - Major Collector 6 - Minor Collector 	Curves <ul style="list-style-type: none"> Left Right 	Grades <ul style="list-style-type: none"> grade up grade down 	Traffic Counters <ul style="list-style-type: none"> Continuous (CTC) Weight-In-Motion (WIM) Short-Term, Scheduled Short-Term, Unscheduled 	Crash Locations <ul style="list-style-type: none"> Fatal Injury Property Damage Only Unknown Crash Type 	Mileage by Functional Class By Sheet 027 4 - Minor Arterial 2.332	Mileage by Town By Sheet FLETCHER - V108-0606 2.332 of 2.332	DISTRICT 8	TOWN FLETCHER	Date: 10/03/22	ROUTE VT-108 ETE mileage: 21.763 to 24.095
Speed Zones 25 30 35 40 45 50 55 60 65						Page Total Mileage: 2.332 mi		Page Total Mileage: 2.332 mi		1 of 1 TWN mileage: 0.0 to 2.332	

For More Information Contact - Vermont Agency of Transportation, Policy, Planning and Intermodal Development Division - Mapping Section, 219 North Main Street, Barre, VT 05641 Telephone: 802-828-2600.