Route Log and Progress Chart

DRAFT

Please Note: Errors and Omissions May Exist.
Contact the VTrans Mapping Section with questions or concerns.

DISTRICT	TOWN	ROUTE
4	STOCKBRIDGE	VT-107

VERMONT 107

Base Map

N

1 in = 0.8 miles

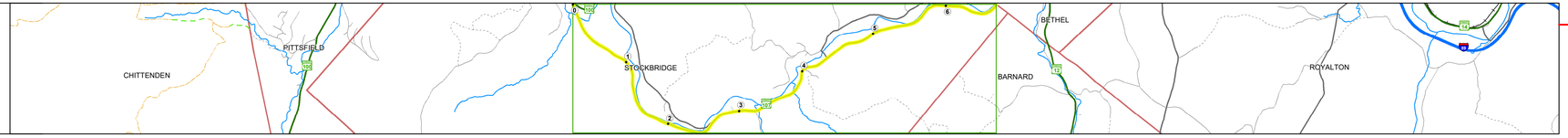

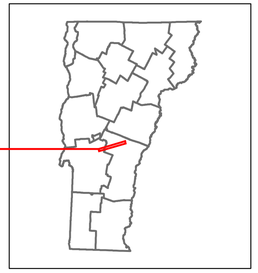

Stick Diagram

- Town Center
- Intersecting State Routes (excl. ramps/approaches)
- Other Intersecting Highways, Ramps, Approaches
- Railroad Crossings
- Primary Structures
- Secondary Structures
- Divided State Highway
- State Highway
- Divided Town Highway
- Town Highway
- Streams (Hydraulic Structure)
- Town Boundary
- Village/UC Boundaries
- District Boundaries
- State/Town Highway Change
- Divided Highway Limits
- Ghost Section Boundary
- Federal Urban Area Limits

Scale: 1 INCH = 2,000 FEET

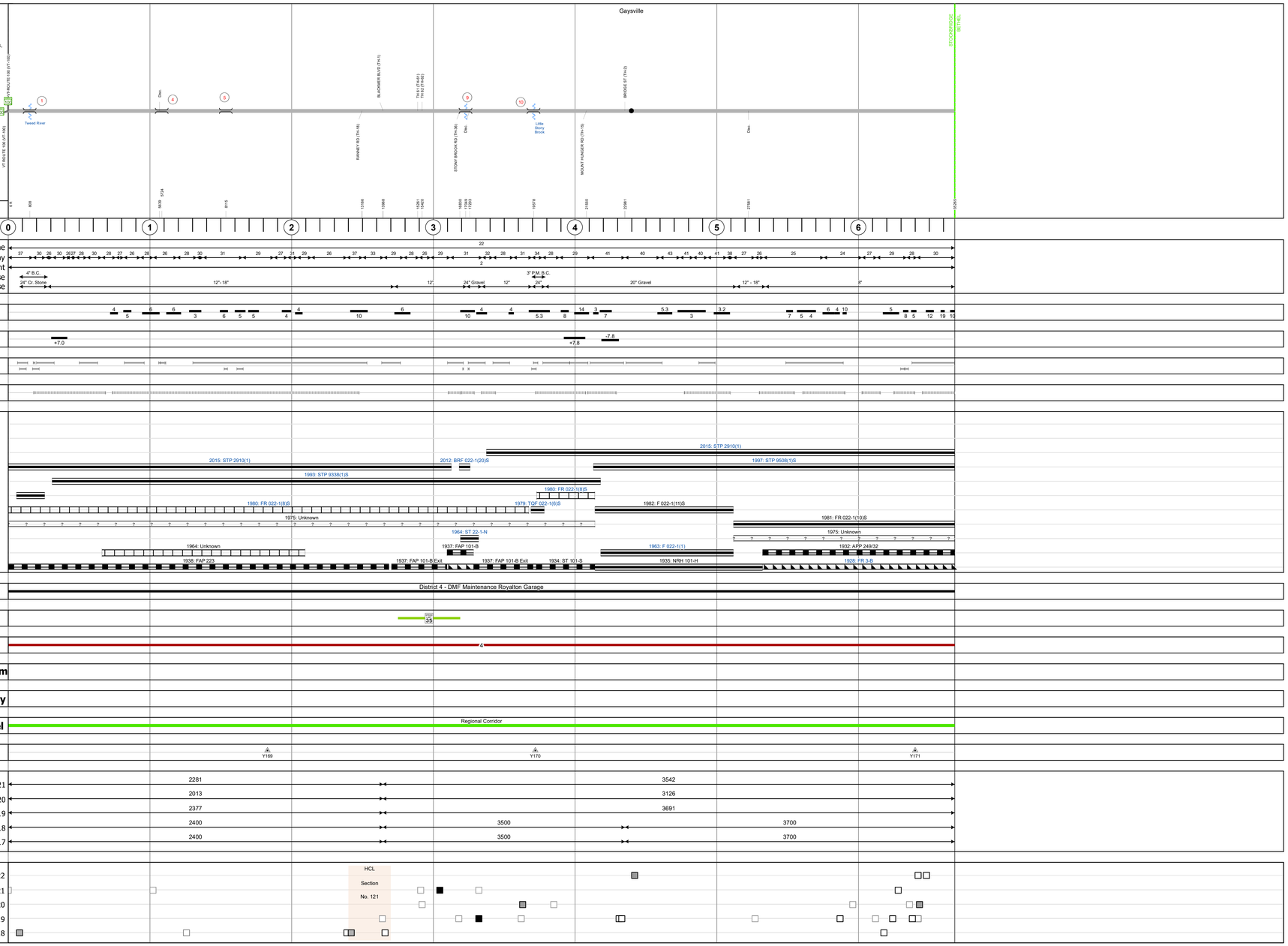

STRUCTURE DESCRIPTIONS

Bridge 1:
Stringer/multi-beam or girder - 1992
Structure No. 200022000114192
Length: 198'
Height: 5.33'
Width: 3.9'
Facility Carried: VT 00107 ML
Structure Type: 2 SP CONT WLD GIRDER
Features Intersected: TWEED RIVER
Surface: Bituminous
Maintenance/Ownership: State

Bridge 4:
Culvert - 1937
Structure No. 300221000414191
Length: 8'
Facility Carried: VT107
Structure Type: RC BOX
Features Intersected: BROOK
Maintenance/Ownership: State

Bridge 5:
Culvert - 2011
Structure No. 300221000514191
Length: 8'
Facility Carried: VT107
Structure Type: SEGMENTAL RC BOX
Features Intersected: BROOK
Maintenance/Ownership: State

Bridge 9:
Stringer/multi-beam or girder - 2012
Structure No. 200022000914192
Length: 154'
Height: 5.33'
Width: 3.0'
Facility Carried: VT 00107 ML
Structure Type: CURVED PLATE GIRDER
Features Intersected: STONY BROOK
Surface: Bituminous
Maintenance/Ownership: State

Bridge 10:
Tee Beam - 1934
Structure No. 200022001014192
Length: 38'
Height: 5.33'
Width: 3.7'
Facility Carried: VT 00107 ML
Structure Type: CONCRETE T-BEAM
Features Intersected: LITTLE STONY BROOK
Surface: Bituminous
Maintenance/Ownership: State

Historic Projects

Unknown, Retreatment, Resurface, Bituminous Mix, Skinny Mix, Bituminous Seal, Bituminous Concrete, Bituminous Macadam, Cold Plane and Bituminous Concrete, Concrete, Gravel, Surface Treated Gravel, Plant Mix, Reclaimed Base and Bituminous Concrete

Indicated plans available - http://vtransmap01.aot.state.vt.us/rp/dpr/Diwebstore/

Functional Class

1 - Interstate System; 2 - Other Freeways and Expressways; 3 - Principal Arterial; 4 - Minor Arterial; 5 - Major Collector; 6 - Minor Collector

Speed Zones

25, 30, 35, 40, 45, 50, 55, 60, 65

Curves

(degrees) Left, Right

Grades

(percent) grade up, grade down

Road Widths

(ft)

Traffic Counters

Continuous (CTC); Weigh-In-Motion (WIM); Short-Term, Scheduled; Short-Term, Unscheduled (counter ID)

AADT (AADT)

Crash Locations

Fatal; Injury; Property Damage Only; Unknown Crash Type

High Crash Locations (HCL's)

Sections (& Intersections)

HCL No.: 1 - 100 (1 - 10); 101 - 200 (11 - 20); 201 - 300 (21 - 30); 301 - 400 (31 - 40); 401 - 800 (41 - 113)

Mileage by Functional Class By Sheet

022	4 - Minor Arterial	6.679

Page Total Mileage: 6.679 mi

Mileage by Town By Sheet

STOCKBRIDGE - V107-1419	6.679 of 6.679

Page Total Mileage: 6.679 mi

DISTRICT	TOWN	Date: 10/03/22	ROUTE
4	STOCKBRIDGE	1 of 1 TWN mileage: 0.0 to 6.679	VT-107 ETE mileage: 0.0 to 6.679

For More Information Contact - Vermont Agency of Transportation, Policy, Planning and Intermodal Development Division - Mapping Section, 219 North Main Street, Barre, VT 05641 Telephone: 802-828-2600.