








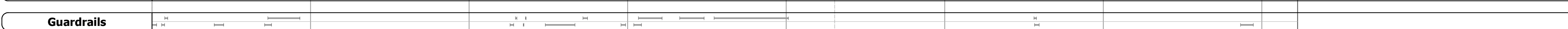
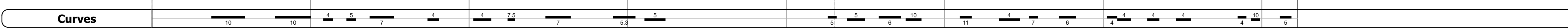
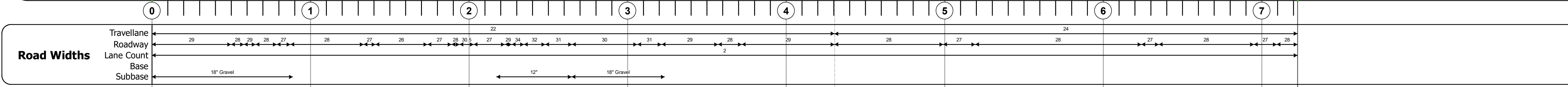
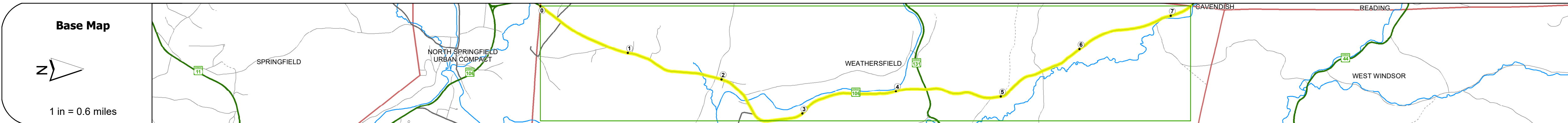
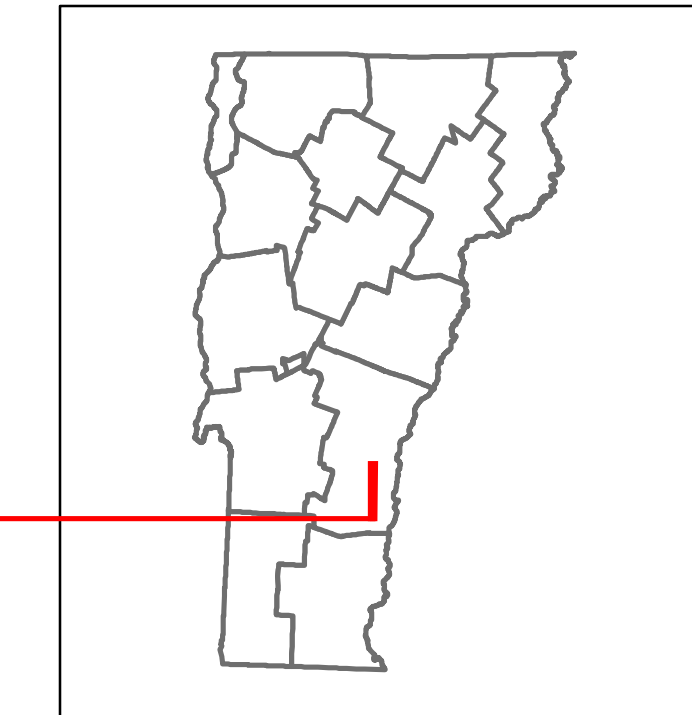


DISTRICT	TOWN	ROUTE
2	WEATHERSFIELD	VT-106



STRUCTURE DESCRIPTIONS

Bridge 6:
Culvert - 1960
Structure No. 300151000614201
Length: 12'
Facility Carried: VT106
Structure Type: RC BOX
Features Intersected: BROOK
Maintenance/Ownership: State

Bridge 8:
Girder and floorbeam system - 1939
Structure No. 200151000814202
Length: 289'
Height: 5.33'
Width: 3.5'
Facility Carried: VT 00106 ML
Structure Type: STEEL GIRDER/FLBEAM
Features Intersected: BLACK RIVER
Surface: Bituminous
Maintenance/Ownership: State

Bridge 9:
Slab - 1924
Structure No. 300151000914201
Length: 18'
Width: 3.0'
Facility Carried: VT106
Structure Type: CONCRETE SLAB
Features Intersected: BROOK
Surface: Bituminous
Maintenance/Ownership: State

Historic Projects <ul style="list-style-type: none"> Unknown Bituminous Concrete Retreatment Resurface Bituminous Mix Skiny Mix Bituminous Seal 	Functional Class <ul style="list-style-type: none"> 1 - Interstate System 2 - Other Freeways and Expressways 3 - Principal Arterial 4 - Minor Arterial 5 - Major Collector 6 - Minor Collector 	Curves <ul style="list-style-type: none"> Left Right 	Grades <ul style="list-style-type: none"> up down 	Traffic Counters <ul style="list-style-type: none"> Continuous (CTC) Weight-In-Motion (WIM) Short-Term, Scheduled Short-Term, Unscheduled 	Crash Locations <ul style="list-style-type: none"> Fatal Property Damage Only Injury Unknown Crash Type 	Mileage by Functional Class By Sheet 0151 5 - Major Collector 7.226	Mileage by Town By Sheet WEATHERSFIELD - v106-1420 7.226 of 7.226	DISTRICT 2	TOWN WEATHERSFIELD	Date: 10/03/22	ROUTE VT-106 ETE mileage: 3.798 to 11.024
Speed Zones 25 30 35 40 45 50 55 60 65						Page Total Mileage: 7.226 mi		Page Total Mileage: 7.226 mi		1 of 1 TWN mileage: 0.0 to 7.226	