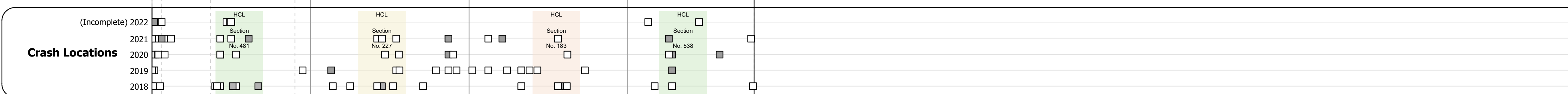
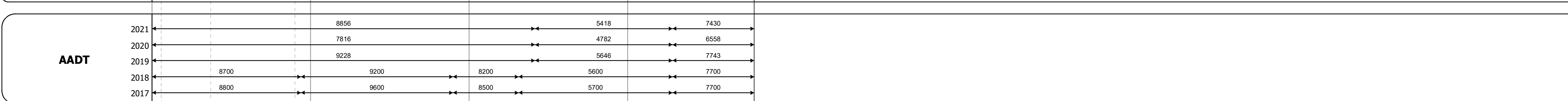

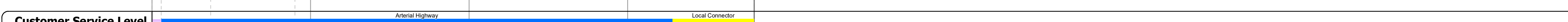










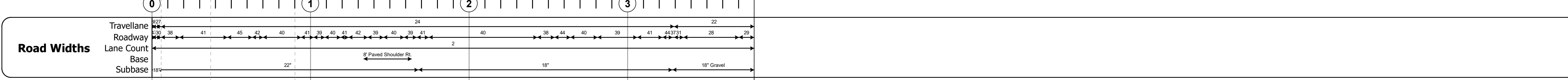
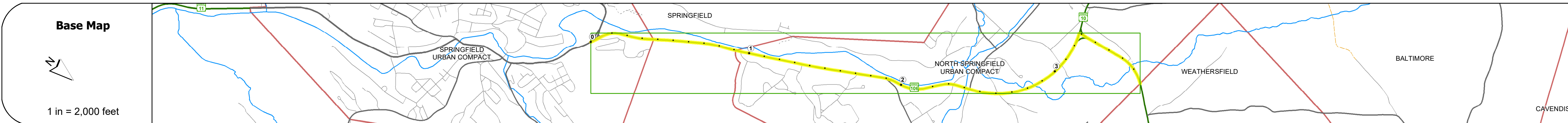
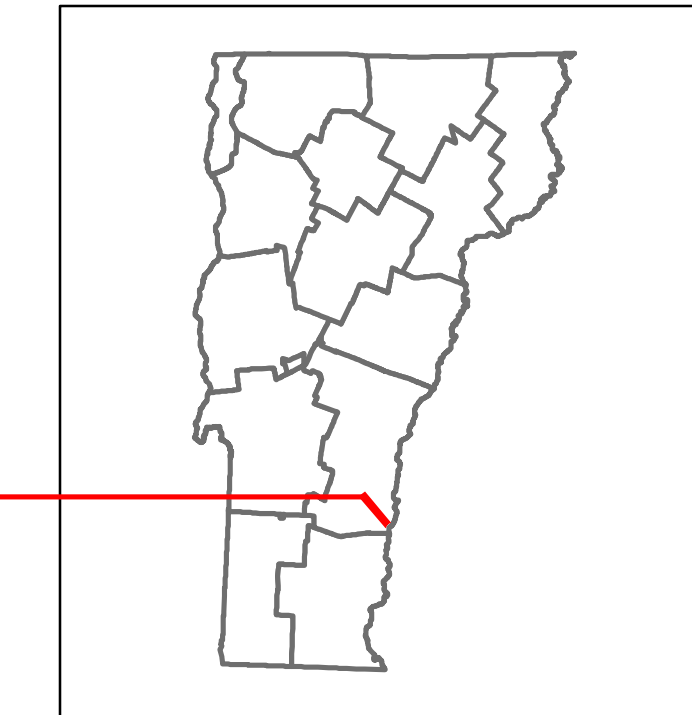


DISTRICT	TOWN	ROUTE
2	SPRINGFIELD	VT-106



## STRUCTURE DESCRIPTIONS

**Bridge 2:**  
Culvert - 1957  
Structure No. 300162000214181  
Length: 18'  
Facility Carried: VT106  
Structure Type: RC BOX  
Features Intersected: BROOK  
Maintenance/Ownership: State

**Bridge 3:**  
Stringer/multi-beam or girder - 1958  
Structure No. 200016000314182  
Length: 222'  
Height: 5.33'  
Width: 5.0'  
Facility Carried: VT 00106 ML  
Structure Type: 3 SPAN ROLLED BEAM  
Features Intersected: BLACK RIVER  
Surface: Bituminous  
Maintenance/Ownership: State

**Bridge 4:**  
Culvert - 1958  
Structure No. 300162000414181  
Length: 13'  
Facility Carried: VT106  
Structure Type: CGMPP  
Features Intersected: BROOK  
Maintenance/Ownership: State

**Bridge 5:**  
Culvert - 1960  
Structure No. 300151000514181  
Length: 12'  
Facility Carried: VT106  
Structure Type: RC BOX  
Features Intersected: BROOK  
Maintenance/Ownership: State

<b>Historic Projects</b> <ul style="list-style-type: none"> <li>Unknown</li> <li>Retreatment</li> <li>Resurface</li> <li>Bituminous Mix</li> <li>Skinny Mix</li> <li>Bituminous Seal</li> </ul>	<b>Functional Class</b> <ul style="list-style-type: none"> <li>1 - Interstate System</li> <li>2 - Other Freeways and Expressways</li> <li>3 - Principal Arterial</li> <li>4 - Minor Arterial</li> <li>5 - Major Collector</li> <li>6 - Minor Collector</li> </ul>	<b>Curves</b> <ul style="list-style-type: none"> <li>Left</li> <li>Right</li> </ul>	<b>Grades</b> <ul style="list-style-type: none"> <li>grade up</li> <li>grade down</li> </ul>	<b>Traffic Counters</b> <ul style="list-style-type: none"> <li>Continuous (CTC)</li> <li>Weigh-In-Motion (WIM)</li> <li>Short-Term, Scheduled</li> <li>Short-Term, Unscheduled</li> </ul>	<b>Crash Locations</b> <ul style="list-style-type: none"> <li>Fatal</li> <li>Injury</li> <li>Property Damage Only</li> <li>Unknown Crash Type</li> </ul>	<b>Mileage by Functional Class By Sheet</b> <ul style="list-style-type: none"> <li>016-2 4 - Minor Arterial</li> <li>0151 5 - Major Collector</li> <li>0342 5 - Major Collector</li> </ul>	<b>Mileage by Town By Sheet</b> <ul style="list-style-type: none"> <li>SPRINGFIELD - V106-1418</li> <li>3.798 of 3.798</li> </ul>	<b>DISTRICT</b> 2	<b>TOWN</b> SPRINGFIELD	<b>Date:</b> 10/03/22	<b>ROUTE</b> VT-106 ETE mileage: 0.0 to 3.798
Indicated plans available - <a href="http://vtransmap01.aot.state.vt.us/pldcr/DWebstore/">http://vtransmap01.aot.state.vt.us/pldcr/DWebstore/</a>						Page Total Mileage: 3.798 mi		Page Total Mileage: 3.798 mi		1 of 1 TWN mileage: 0.0 to 3.798	