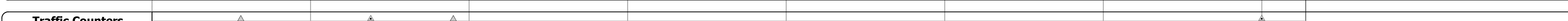




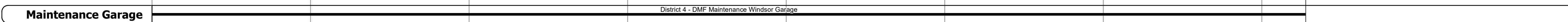
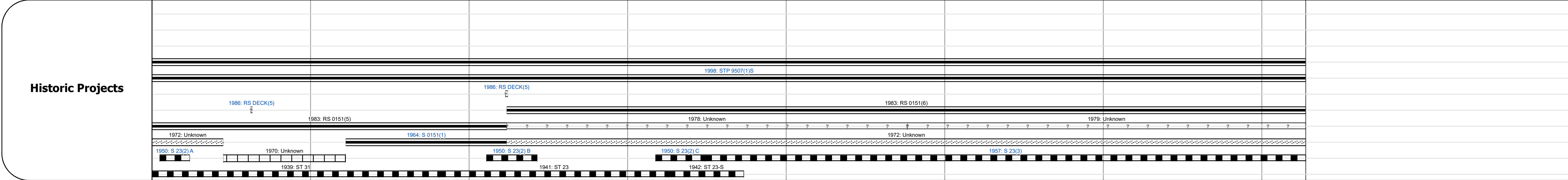

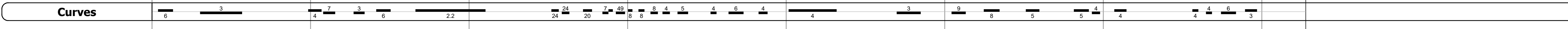
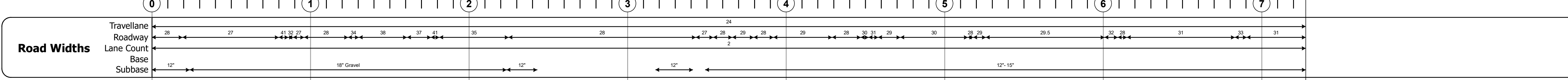
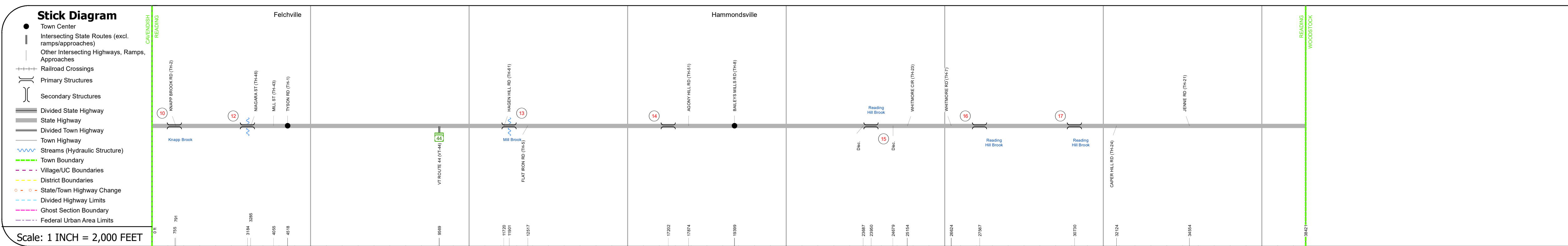
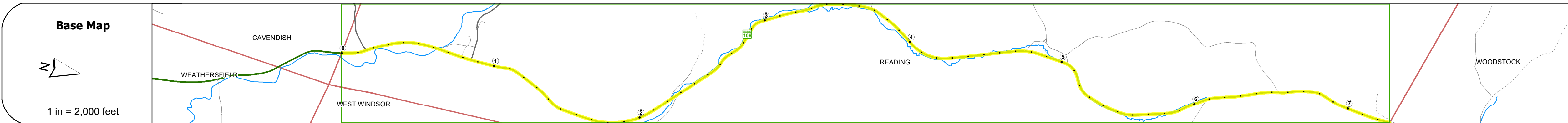
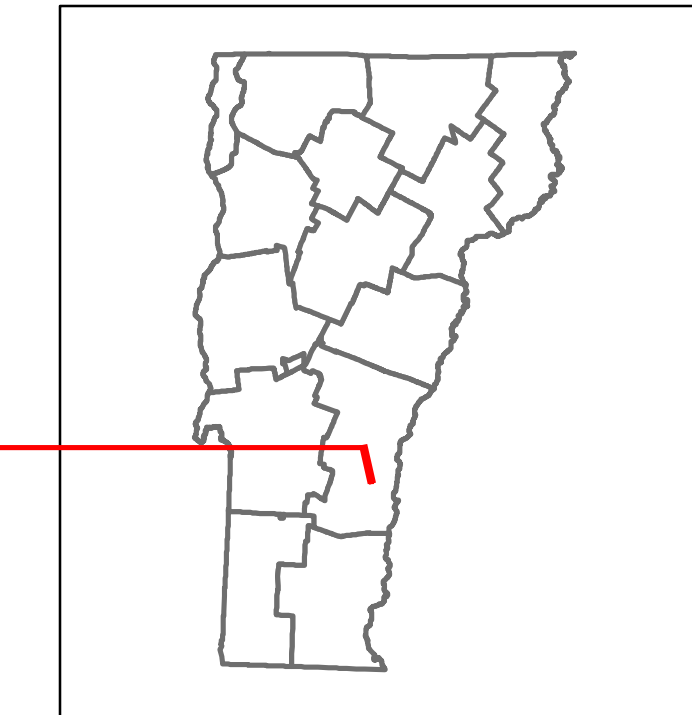


DISTRICT	TOWN	ROUTE
4	READING	VT-106



Year	2021	2020	2019	2018	2017
2021	1378				
2020	1216				
2019	1436				
2018	1500	1500	1400	1100	1100
2017	1500	1500	1400	1100	1100

Year	2022	2021	2020	2019	2018
2022	(Incomplete)				
2021					
2020					
2019					
2018					

STRUCTURE DESCRIPTIONS

Bridge 10:
Slab - 1950
Structure No. 300151001014141
Length: 18'
Width: 3.1'
Facility Carried: VT106
Structure Type: CONCRETE SLAB
Features Intersected: KNAPP BROOK
Surface: Bituminous
Maintenance/Ownership: State

Bridge 12:
Stringer/multi-beam or girder - 1940
Structure No. 200151001214142
Length: 54'
Width: 2.7'
Height: 5.33'
Facility Carried: VT 00106 ML
Structure Type: ROLLED BEAM
Features Intersected: N. BR. BLACK RIVER
Surface: Bituminous
Maintenance/Ownership: State

Bridge 13:
Stringer/multi-beam or girder - 1949
Structure No. 200151001314142
Length: 89'
Width: 5.33'
Height: 3.0'
Facility Carried: VT 00106 ML
Structure Type: ROLLED BEAM
Features Intersected: MILL BROOK
Surface: Bituminous
Maintenance/Ownership: State

Bridge 14:
Slab - 1949
Structure No. 300106001414141
Length: 20'
Width: 3.1'
Facility Carried: VT106
Structure Type: CONCRETE SLAB
Features Intersected: READING HILL BROOK
Surface: Bituminous
Maintenance/Ownership: State

Bridge 15:
Culvert - 1957
Structure No. 300151001514141
Length: 14'
Facility Carried: VT 106
Structure Type: CGMPPA
Features Intersected: READING HILL BROOK
Maintenance/Ownership: State

Bridge 16:
Culvert - 1957
Structure No. 300151001614141
Length: 14'
Facility Carried: VT 106
Structure Type: CGMPA
Features Intersected: READING HILL BROOK
Maintenance/Ownership: State

Bridge 17:
Culvert - 1957
Structure No. 300151001714141
Length: 8'
Facility Carried: VT 106
Structure Type: CGMPP
Features Intersected: READING HILL BROOK
Maintenance/Ownership: State

Historic Projects <ul style="list-style-type: none"> Unknown Retreatment Resurface Bituminous Mix Skippy Mix Bituminous Seal 	Functional Class <ul style="list-style-type: none"> 1 - Interstate System 2 - Other Freeways and Expressways 3 - Principal Arterial 4 - Minor Arterial 5 - Major Collector 6 - Minor Collector 	Curves <ul style="list-style-type: none"> Left (degree) Right (degree) 	Grades <ul style="list-style-type: none"> grade up grade down 	Traffic Counters <ul style="list-style-type: none"> Continuous (CTC) Weigh-In-Motion (WIM) Short-Term, Scheduled Short-Term, Unscheduled 	Crash Locations <ul style="list-style-type: none"> Fatal Injury Property Damage Only Unknown Crash Type 	Mileage by Functional Class By Sheet 0151 5 - Major Collector 7.277	Mileage by Town By Sheet READING - V106-1414 7.277 of 7.277	DISTRICT 4	TOWN READING	Date: 10/03/22	ROUTE VT-106 ETE mileage: 11.453 to 18.73
Speed Zones 25 30 35 40 45 50 55 60 65						Page Total Mileage: 7.277 mi		Page Total Mileage: 7.277 mi			