Route Log and Progress Chart

DRAFT

Please Note: Errors and Omissions May Exist.
Contact the VTrans Mapping Section with questions or concerns.

DISTRICT	TOWN	ROUTE
8	RICHFORD	VT-105

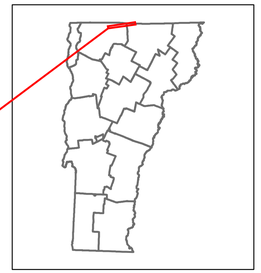

VERMONT 105

Base Map

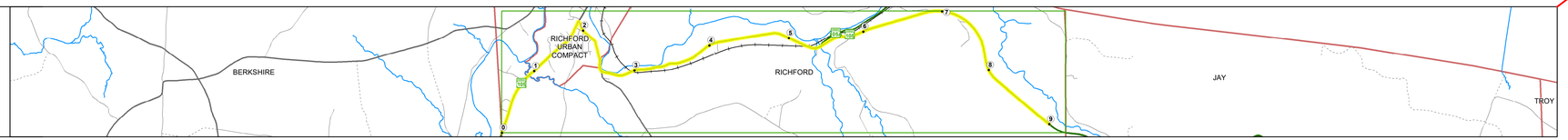

Stick Diagram



Road Widths

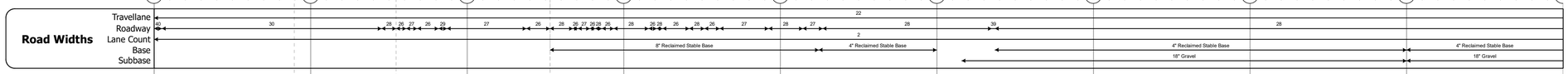

Curves



Grades

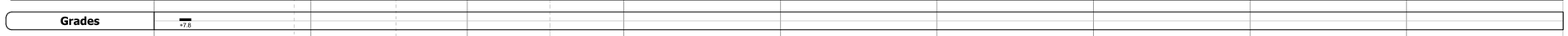

Guardrails

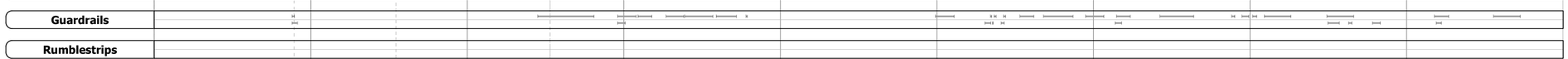

Rumblestrips



Historic Projects

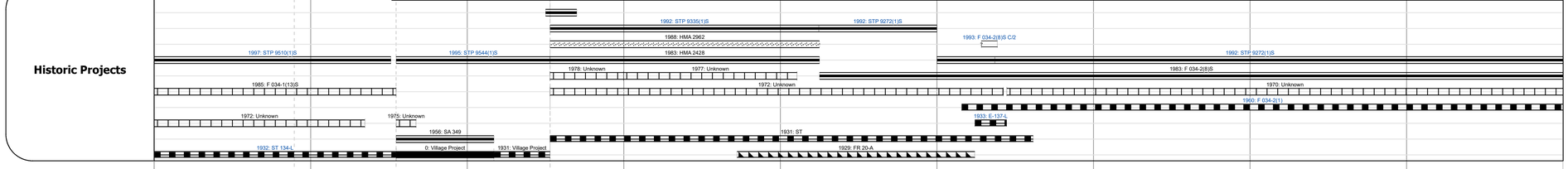

Maintenance Garage



Speed Zone



Functional Class

National Highway System



Limited Access Highway

Customer Service Level

Traffic Counters

AADT

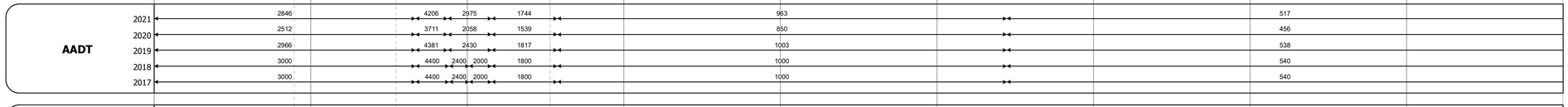

Crash Locations



STRUCTURE DESCRIPTIONS

Bridge 30:
Truss - thru - 1969
Structure No. 200034003006112
Length: 120'
Height: 5.33'
Width: 2.4'
Facility Carried: VT 00105 ML
Structure Type: TEMP MABEY BRIDGE
Features Intersected: LOVELAND BROOK
Maintenance/Ownership: State

Bridge 31:
Culvert - 1967
Structure No. 300034003106111
Length: 6'
Facility Carried: VT105
Structure Type: ACCGMPPA
Features Intersected: BROOK
Maintenance/Ownership: State

Bridge 32:
Stringer/multi-beam or girder - 1909
Structure No. 200034003206112
Length: 49'
Under Clearance: 14.5'
Facility Carried: RAILROAD
Structure Type: RIVETED 2 GIRDER
Features Intersected: MAINE/MONTRL/ATLANTIC RR
Maintenance/Ownership: Unknown

Bridge 36:
Tee Beam - 1930
Structure No. 200034003606112
Length: 42'
Height: 5.33'
Width: 3.5'
Facility Carried: RAILROAD
Structure Type: CONCRETE T-BEAM
Features Intersected: STANHOPE BROOK
Surface: Bituminous
Maintenance/Ownership: State

Bridge 37:
Culvert - 1960
Structure No. 300034003706111
Length: 14'
Facility Carried: VT105
Structure Type: CGMPPA
Features Intersected: MOUNTAIN BROOK
Maintenance/Ownership: State

Historic Projects

Unknown, Retreatment, Resurface, Bituminous Mix, Skinny Mix, Bituminous Seal, Bituminous Concrete, Bituminous Macadam, Cold Plane and Bituminous Concrete, Concrete, Gravel, Surface Treated Gravel, Plant Mix, Reclaimed Base and Bituminous Concrete

Indicated plans available - http://vtransmap01.aot.state.vt.us/rp/dpr/Diwebstore/

Functional Class

1 - Interstate System, 2 - Other Freeways and Expressways, 3 - Principal Arterial, 4 - Minor Arterial, 5 - Major Collector, 6 - Minor Collector

Speed Zones

25, 30, 35, 40, 45, 50, 55, 60, 65

Curves

Left (degrees), Right

Grades

grade up (percent), grade down

Road Widths

(ft)

Traffic Counters

Continuous (CTC), Weigh-In-Motion (WIM), Short-Term, Scheduled, Short-Term, Unscheduled (counter ID)

AADT (AADT)

Crash Locations

Fatal, Property Damage Only, Injury, Unknown Crash Type

High Crash Locations (HCL's)

Sections (& Intersections)

HCL No.: 1 - 100 (1 - 10), 101 - 200 (11 - 20), 201 - 300 (21 - 30), 301 - 400 (31 - 40), 401 - 800 (41 - 113)

Mileage by Functional Class By Sheet

034-2	4 - Minor Arterial	7.097
034-1	4 - Minor Arterial	1.903

Page Total Mileage: 9.000 mi

Mileage by Town By Sheet

RICHFORD - V105-0611	9.0 of 9.23

Page Total Mileage: 9.0 mi

DISTRICT	TOWN	Date: 10/03/22	ROUTE
8	RICHFORD	1 of 2 TWN mileage: 0.0 to 9.0	VT-105 ETE mileage: 25.608 to 34.608

For More Information Contact - Vermont Agency of Transportation, Policy, Planning and Intermodal Development Division - Mapping Section, 219 North Main Street, Barre, VT 05641 Telephone: 802-828-2600.