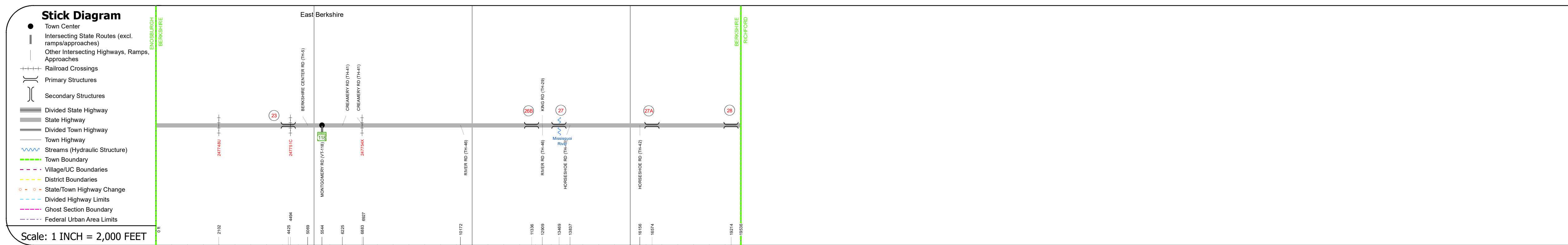
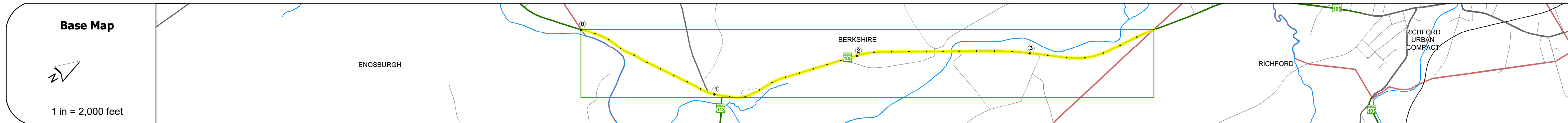
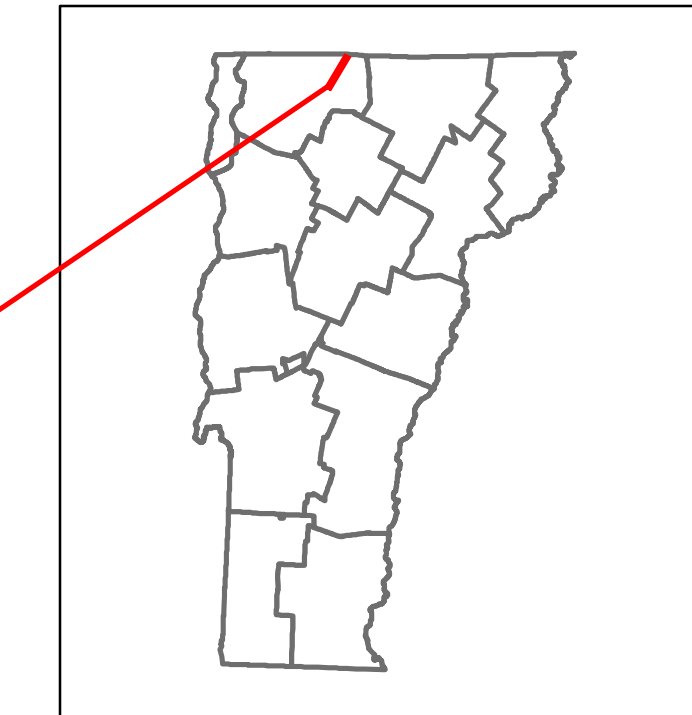


DISTRICT	TOWN	ROUTE
8	BERKSHIRE	VT-105



Road Widths	Travellane: 28, 29, 28, 30, 37, 30, 27, 22, 40, 25, 40, 38, 35, 43, 39 Roadway Lane Count: 2, 2 Base: 12' S.B., 24' Gravel
Curves	3, 16, 8, 4, 3, 4.2, 3
Grades	
Guardrails	
Rumblestrips	
Historic Projects	1967 STP 9505(1)S, 1967 STP 9506(1)S, 1967 F DECK(1)S, 1964 F 034-1(1)S, 1982 HMA 2246, 1973 RPS 0000(4), 1973 Unknown, 1967 F 034-1(1), 1992 RT 134-L
Maintenance Garage	District 8 - DMF Maintenance Enosburgh Garage
Speed Zone	35
Functional Class	4
National Highway System	
Limited Access Highway	
Customer Service Level	Regional Corridor
Traffic Counters	F119
AADT	2021: 4533, 3690, 2846 2020: 4001, 3726, 2512 2019: 4724, 4399, 2966 2018: 4700, 5000, 3400, 3000 2017: 4700, 5200, 3700, 3000
Crash Locations	(Incomplete) 2022, 2021, 2020, 2019, 2018

STRUCTURE DESCRIPTIONS

- Bridge 23:**
Culvert - 1930
Structure No. 300034002306021
Length: 10'
Facility Carried: VT105
Structure Type: RC BOX
Features Intersected: CATTLE PASS
Maintenance/Ownership: State
- Bridge 26B:**
Culvert - 1967
Structure No. 300034026B06021
Length: 7'
Facility Carried: VT105
Structure Type: CGMPP
Features Intersected: BROOK
Maintenance/Ownership: State
- Bridge 27:**
Stringer/multi-beam or girder - 1967
Structure No. 200034002706022
Length: 152'
Height: 5.33'
Width: 3.0'
Facility Carried: VT 00105 ML
Structure Type: WELDED GIRDER
Features Intersected: MISSISSQUOI RIVER
Surface: Bituminous
Maintenance/Ownership: State
- Bridge 27A:**
Culvert - 1967
Structure No. 300034027A06021
Length: 9'
Facility Carried: VT105
Structure Type: CGMPP
Features Intersected: BROOK
Maintenance/Ownership: State
- Bridge 28:**
Culvert - 1967
Structure No. 300034002806021
Length: 6'
Facility Carried: VT105
Structure Type: ACCGMPP
Features Intersected: BROOK
Maintenance/Ownership: State

Historic Projects <ul style="list-style-type: none"> Unknown Retreatment Resurface Bituminous Mix Skinny Mix Bituminous Seal 	Functional Class <ul style="list-style-type: none"> 1 - Interstate System 2 - Other Freeways and Expressways 3 - Principal Arterial 4 - Minor Arterial 5 - Major Collector 6 - Minor Collector 	Curves <ul style="list-style-type: none"> Left Right 	Grades <ul style="list-style-type: none"> grade up grade down 	Traffic Counters <ul style="list-style-type: none"> Continuous (CTC) Weight-In-Motion (WIM) Short-Term, Scheduled Short-Term, Unscheduled 	Crash Locations <ul style="list-style-type: none"> Fatal Injury Property Damage Only Unknown Crash Type 	Mileage by Functional Class By Sheet 034-1 4 - minor Arterial 3.700	Mileage by Town By Sheet BERKSHIRE - V105-0602 3.7 of 3.7	DISTRICT 8	TOWN BERKSHIRE	Date: 10/03/22	ROUTE VT-105 ETE mileage: 21.908 to 25.608
Speed Zones 25 30 35 40 45 50 55 60 65						Page Total Mileage: 3.700 mi		Page Total Mileage: 3.7 mi		1 of 1 TWN mileage: 0.0 to 3.7	