

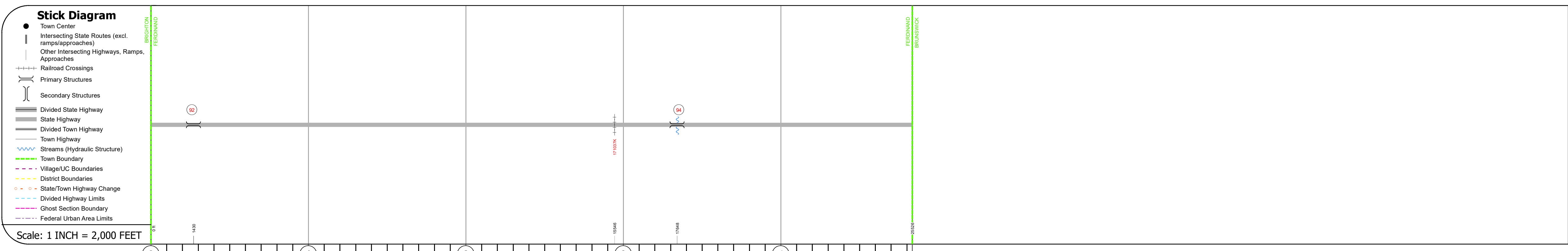
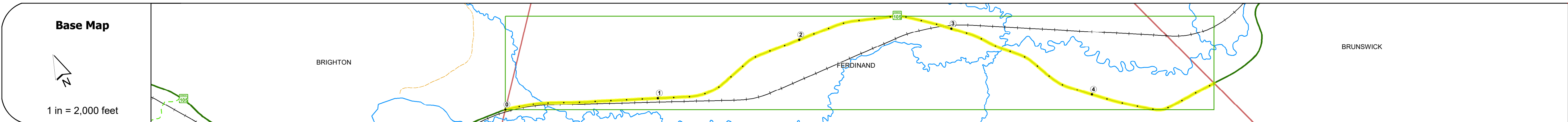
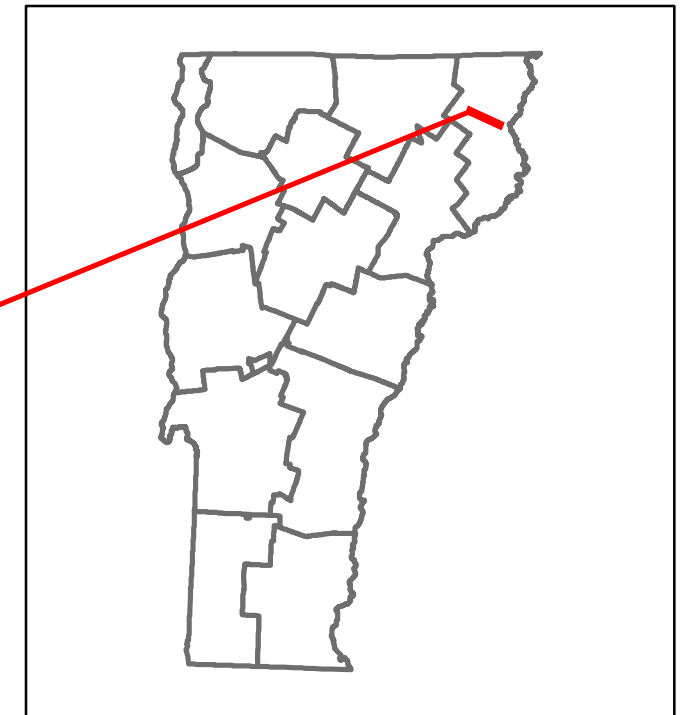


Route Log and Progress Chart

DRAFT

Please Note: Errors and Omissions May Exist.
Contact the VTrans Mapping Section with questions or concerns.

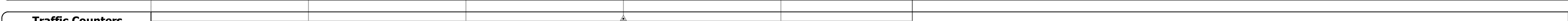



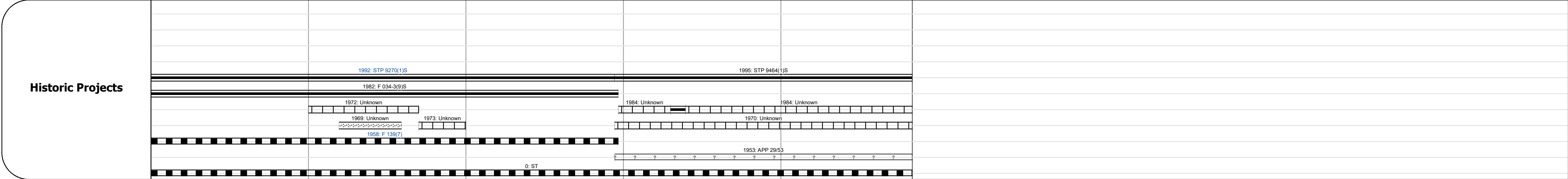
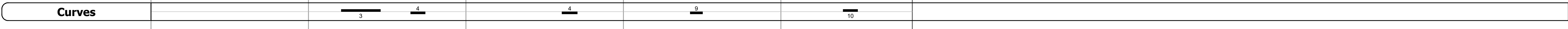
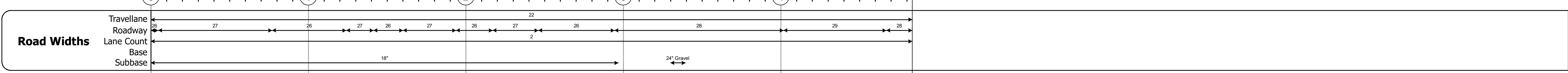
DISTRICT	TOWN	ROUTE
9	FERDINAND	VT-105



STRUCTURE DESCRIPTIONS

Bridge 92:
Culvert - 1958
Structure No: 300034009205091
Length: 15'
Facility Carried: VT105
Structure Type: CGMPPA
Features Intersected: BROOK
Maintenance/Ownership: State

Bridge 94:
Stringer/multi-beam or girder - 1979
Structure No: 200034009405092
Length: 44'
Height: 5.33'
Width: 3.4'
Facility Carried: VT 00105 ML
Structure Type: ROLLED BEAM
Features Intersected: NULHEGAN RIVER
Surface: Bituminous
Maintenance/Ownership: State



Year	ADT
2021	675
2020	596
2019	704
2018	700
2017	680

Year	Crash Locations
(Incomplete) 2022	
2021	
2020	
2019	
2018	

Historic Projects <ul style="list-style-type: none"> Unknown Bituminous Concrete Retreatment Resurface Bituminous Mix Skinny Mix Bituminous Seal 	Functional Class <ul style="list-style-type: none"> 1 - Interstate System 2 - Other Freeways and Expressways 3 - Principal Arterial 4 - Minor Arterial 5 - Major Collector 6 - Minor Collector 	Curves <ul style="list-style-type: none"> Left (degrees) Right (degrees) 	Grades <ul style="list-style-type: none"> Left (percent) grade up Right (percent) grade down 	Traffic Counters <ul style="list-style-type: none"> Continuous (CTC) Weight-In-Motion (WIM) Short-Term, Scheduled Short-Term, Unscheduled 	Crash Locations <ul style="list-style-type: none"> Fatal Injury Property Damage Only Unknown Crash Type 	Mileage by Functional Class By Sheet 034-3 4 - minor Arterial 4.834	Mileage by Town By Sheet FERDINAND - V105-0509 4.834 of 4.834	DISTRICT 9	TOWN FERDINAND	Date: 10/03/22	ROUTE VT-105 ETE mileage: 81.731 to 86.565
Speed Zones 25 30 35 40 45 50 55 60 65						High Crash Locations (HCL's) HCL No. 201 - 300 (21 - 30) 1 - 100 (1 - 10) 301 - 400 (31 - 40) 101 - 200 (11 - 20) 401 - 800 (41 - 113)	Page Total Mileage: 4.834 mi	Page Total Mileage: 4.834 mi	1 of 1 TWN mileage: 0.0 to 4.834		

For More Information Contact - Vermont Agency of Transportation, Policy, Planning and Intermodal Development Division - Mapping Section, 219 North Main Street, Barre, VT 05641 Telephone: 802-828-2600.