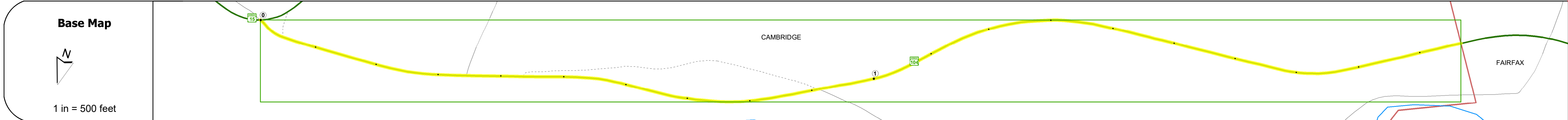
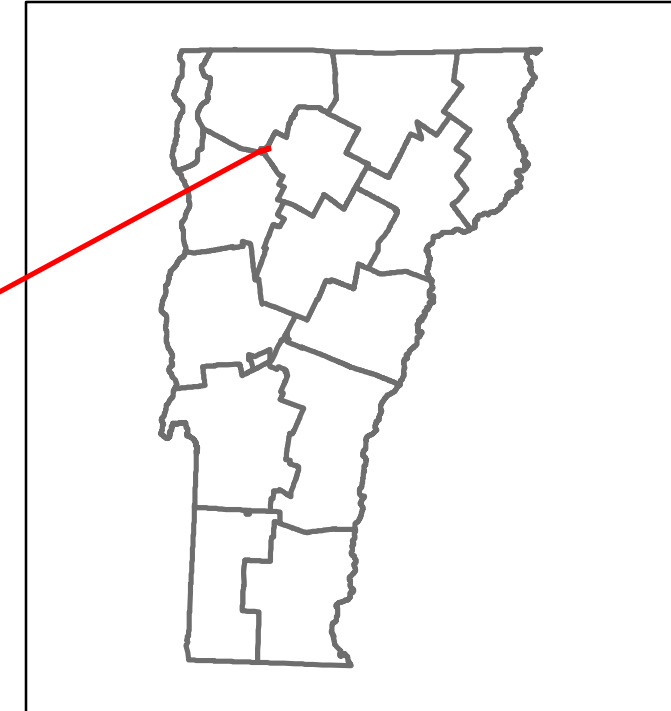






DISTRICT	TOWN	ROUTE
8	CAMBRIDGE	VT-104



STRUCTURE DESCRIPTIONS

Bridge 2:
Culvert - 1956
Structure No. 300023000208021
Length: 6'
Facility Carried: VT104
Structure Type: ACCGMPP
Features Intersected: CATTLE PASS/BROOK
Maintenance/Ownership: State

Bridge 2A:
Culvert - 1956
Structure No. 300023002A08021
Length: 6'
Facility Carried: VT104
Structure Type: ACCGMPP
Features Intersected: CATTLE PASS/BROOK
Maintenance/Ownership: State



Maintenance Garage: District 8 - DMF Maintenance Cambridge Garage

Speed Zone:

Functional Class: 4


National Highway System:

Limited Access Highway:

Customer Service Level: Regional Corridor

Traffic Counters:

Year	ADT
2021	4145
2020	3658
2019	4319
2018	4300
2017	4300



Historic Projects Unknown, Retreatment, Resurface, Bituminous Mix, Skiny Mix, Bituminous Seal, Concrete, Gravel, Surface Treated, Plant Mix, Reclaimed Base and Bituminous Concrete	Functional Class 1 - Interstate System, 2 - Other Freeways and Expressways, 3 - Principal Arterial, 4 - Minor Arterial, 5 - Major Collector, 6 - Minor Collector	Curves Left, Right, Grades (up/down), Road Widths	Traffic Counters Continuous (CTC), Weigh-In-Motion (WIM), Short-Term, Scheduled, Short-Term, Unscheduled	Crash Locations Fatal, Injury, Property Damage Only, Unknown Crash Type, High Crash Locations (HCL's)	Mileage by Functional Class By Sheet 023 4 - minor Arterial 1.967	Mileage by Town By Sheet CAMBRIDGE - V104-0802 1.967 of 1.967	DISTRICT 8	TOWN CAMBRIDGE	Date: 10/03/22	ROUTE VT-104
					Page Total Mileage: 1.967 mi	Page Total Mileage: 1.967 mi	1 of 1 TWN mileage: 0.0 to 1.967	ETE mileage: 0.0 to 1.967		