








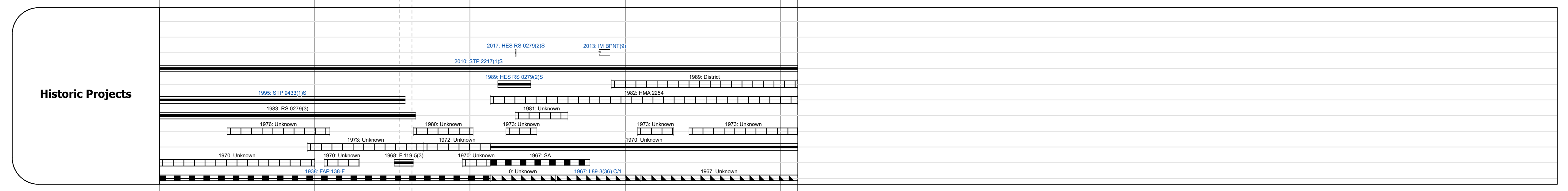
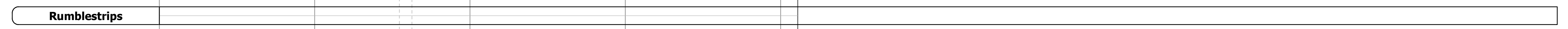
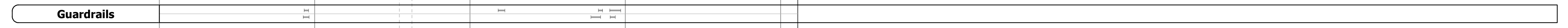
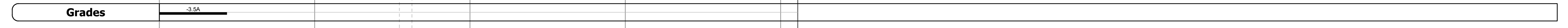
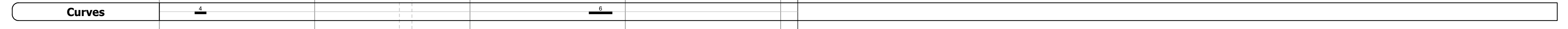
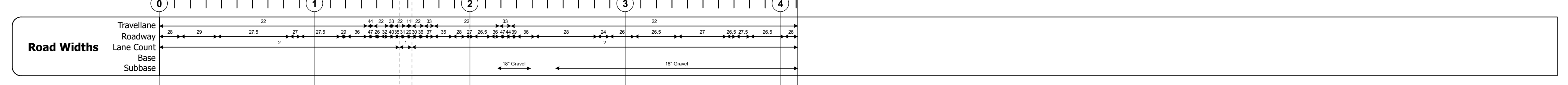
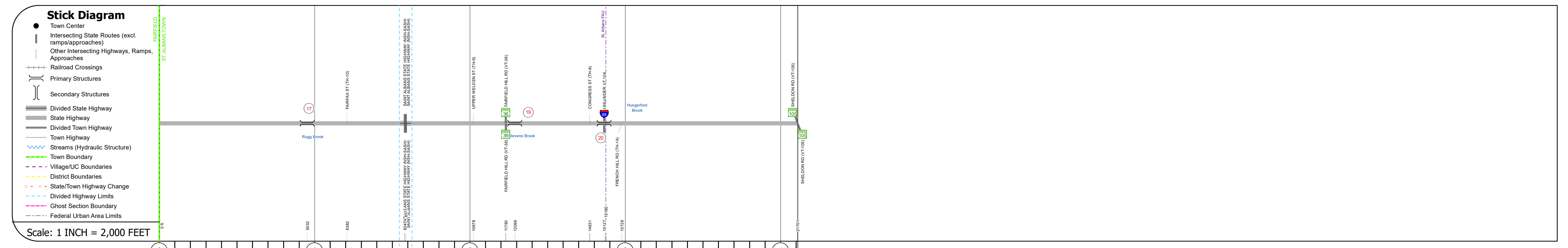
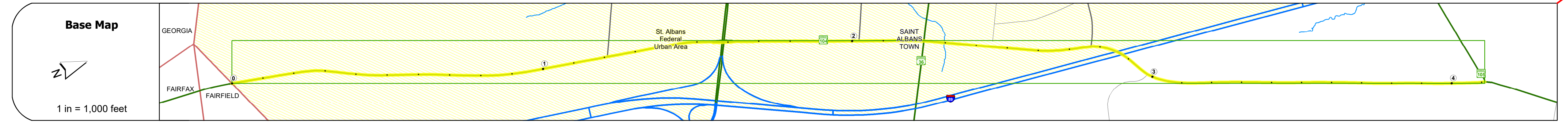
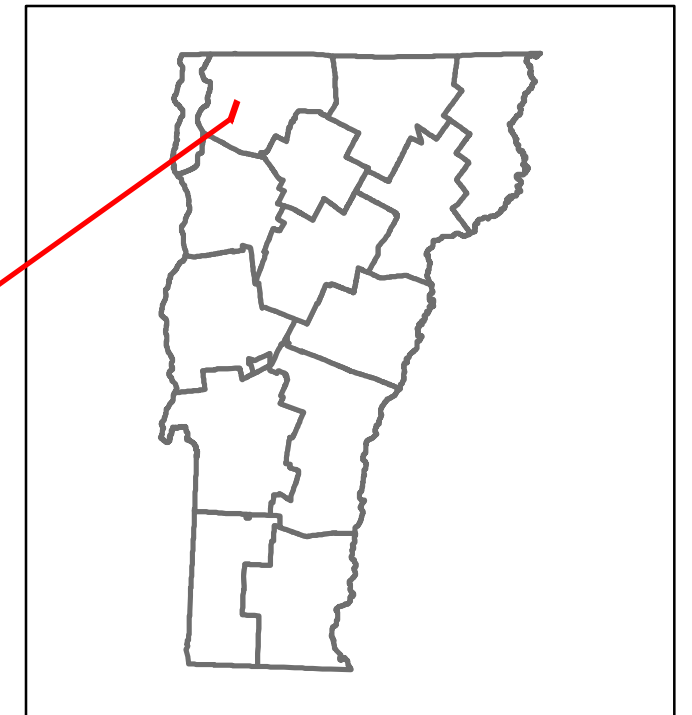


Route Log and Progress Chart

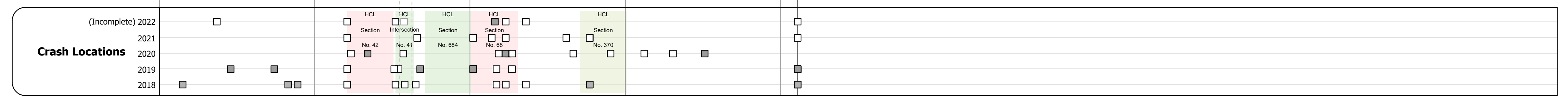
DRAFT

Please Note: Errors and Omissions May Exist.
Contact the VTrans Mapping Section with questions or concerns.

DISTRICT	TOWN	ROUTE
8	SAINT ALBANS TOWN	VT-104



Year	Station 1	Station 2	Station 3	Station 4	Station 5	Station 6
2021	3903	7981	10203	7369	6135	5888
2020	3482	4307	9213	5869	5281	5415
2019	4231	5233	11194	7155	6393	6393
2018	4300		11300	7100		6400
2017	4500		10800	6900		6000



STRUCTURE DESCRIPTIONS

Bridge 17:
Culvert - 1927
Structure No. 300279001706131
Length: 8'
Facility Carried: VT104
Structure Type: CONCRETE RIGID FRAME
Features Intersected: BROOK
Maintenance/Ownership: State

Bridge 19:
Culvert - 2017
Structure No. 300279001906131
Length: 10'
Facility Carried: VT104
Structure Type: SEGMENTAL RC BOX
Features Intersected: STEVENS BROOK
Maintenance/Ownership: State

Bridge 20:
Stringer/multi-beam or girder - 1967
Structure No. 200279002006132
Length: 360'
Height: 5.33'
Width: 2.4'
Under Clearance: 14.2'
Facility Carried: VT 00104 ML
Structure Type: 5 SPAN ROLLED BEAM
Features Intersected: 1.89 UNDER VT 104
Maintenance/Ownership: State

Historic Projects <ul style="list-style-type: none"> Unknown Bituminous Concrete Retreatment Resurface Bituminous Mix Skinny Mix Bituminous Seal 	Functional Class <ul style="list-style-type: none"> 1 - Interstate System 2 - Other Freeways and Expressways 3 - Principal Arterial 4 - Minor Arterial 5 - Major Collector 6 - Minor Collector 	Curves <ul style="list-style-type: none"> Left Right 	Grades <ul style="list-style-type: none"> grade up grade down 	Traffic Counters <ul style="list-style-type: none"> Continuous (CTC) Injury Weight-In-Motion (WIM) Short-Term, Scheduled Short-Term, Unscheduled 	Crash Locations <ul style="list-style-type: none"> Fatal Injury Property Damage Only Unknown Crash Type 	Mileage by Functional Class By Sheet 0279 5 - Major Collector 4.110	Mileage by Town By Sheet SAINT ALBANS TOWN - V104-0613 4.11 of 4.11	DISTRICT 8	TOWN SAINT ALBANS TOWN	Date: 10/03/22	ROUTE VT-104 ETE mileage: 16.393 to 20.503
---	--	--	---	---	---	---	---	----------------------	----------------------------------	-----------------------	---