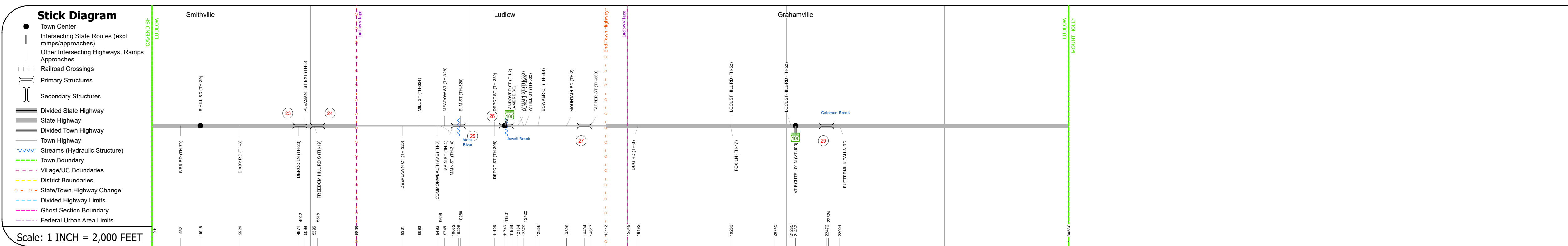
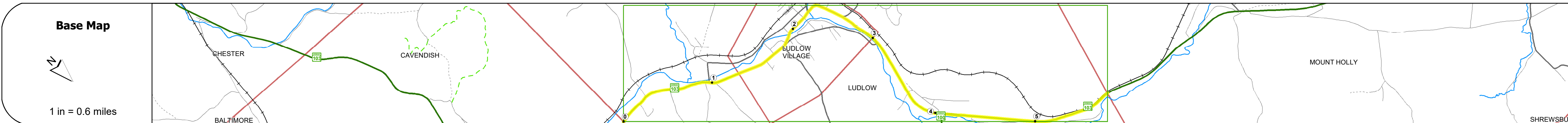
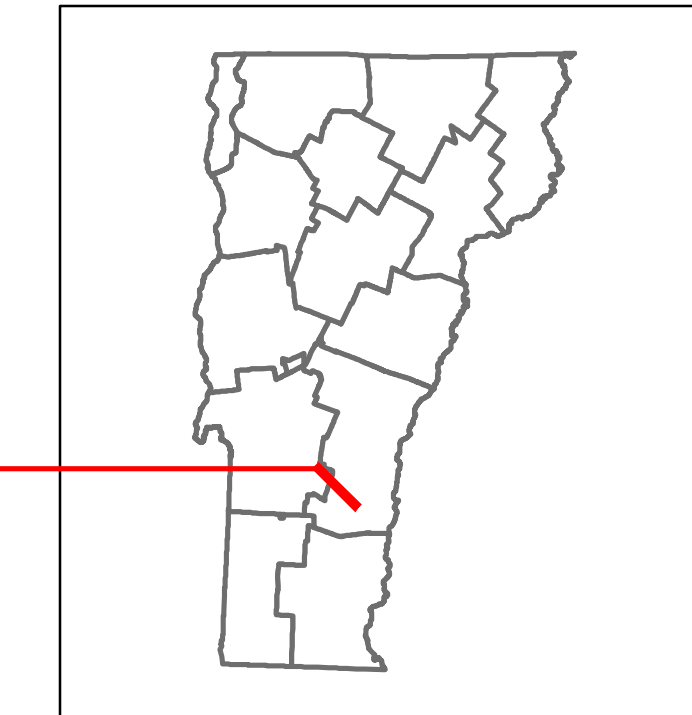


DISTRICT	TOWN	ROUTE
3	LUDLOW	VT-103



Road Widths	Travellane, Roadway, Lane Count, Base, Subbase
Curves	3, 5, 8.3, 7, 5, 7.4, 20, 5, 2, 3, 4
Grades	+5.0, +3.9
Guardrails	
Rumblestrips	
Historic Projects	2017: NH 2409(1), 2007: NH 2409(1), 2007: NH 2320(1), 2000: NH 025-138(5), 1990: HMA 2420, 1981: HMA 2211, 1973: Unknown, 1962: MA 4108(2), 1962: MA 4108(2), 1962: MA 4108(2), 1962: SA 713, 1960: SA 584, 1959: SA 560, 1965: S 0145(2), 1988: F 025-129(5), 1966: S 0145(3) SA, 1985: F 025-120(5), 1930: FAP 121-A, 1930: FAP 121-B, 1930: FAP 121-LB, 1930: FAP 121-A, 1966: F 025-116(5)
Maintenance Garage	District 3 - DMF Maintenance Ludlow Garage
Speed Zone	40
Functional Class	3
National Highway System	NHS - Other NHS Routes
Limited Access Highway	
Customer Service Level	Arterial Highway
Traffic Counters	Y062, Y207, Y208, Y158
AADT	2021: 8318, 8371, 9253, 9526, 8213, 4603; 2020: 7342, 7368, 6862, 8408, 7249, 4206; 2019: 8668, 8723, 8101, 8414, 8559, 4920; 2018: 8700, 8700, 10700, 10000, 9500, 8400, 8300, 8600, 6800; 2017: 8700, 8700, 11000, 10300, 9800, 8700, 8300, 8600, 6600
Crash Locations	(Incomplete) 2022, 2021, 2020, 2019, 2018

STRUCTURE DESCRIPTIONS

Bridge 23:
Culvert - 1930
Structure No. 300025002314101
Length: 10'
Width: 2.5'
Facility Carried: VT103
Structure Type: STONE SLAB / CGMPA
Features Intersected: BROOK
Maintenance/Ownership: State

Bridge 24:
Culvert - 1930
Structure No. 300025002414101
Length: 10'
Width: 2.5'
Facility Carried: VT103
Structure Type: RC BOX
Features Intersected: BROOK
Maintenance/Ownership: State

Bridge 25:
Stringer/multi-beam or girder - 2017
Structure No. 200025002514102
Length: 109'
Height: 5.33'
Width: 4.2'
Facility Carried: VT 00103 ML
Structure Type: WELDED PLATE GIRDER
Features Intersected: BLACK RIVER
Maintenance/Ownership: Town

Bridge 26:
Stringer/multi-beam or girder - 1931
Structure No. 200025002614102
Length: 47'
Height: 5.33'
Width: 4.4'
Facility Carried: VT 00103 ML
Structure Type: ROLLED BEAM
Features Intersected: JEWELL BROOK
Surface: Bituminous
Maintenance/Ownership: Town

Bridge 27:
Culvert - 1965
Structure No. 300025002714101
Length: 14'
Width: 5.0'
Facility Carried: VT103
Structure Type: RC BOX
Features Intersected: BRANCH BROOK
Maintenance/Ownership: State

Bridge 29:
Culvert - 1966
Structure No. 300025002914101
Length: 11'
Facility Carried: VT103
Structure Type: CGMPA
Features Intersected: COLEMAN BROOK
Maintenance/Ownership: State

Historic Projects	Functional Class	Curves	Grades	Traffic Counters	Crash Locations	Mileage by Functional Class By Sheet	Mileage by Town By Sheet	DISTRICT	TOWN	Date: 10/03/22	ROUTE
Unknown, Retreatment, Resurface, Bituminous Mix, Skiny Mix, Bituminous Seal	1- Interstate System, 2- Other, 3- Principal Arterial, 4- Minor Arterial, 5- Major Collector, 6- Minor Collector	Left, Right	Surface Treated Gravel, Plant Mix, Reclaimed Base and Bituminous Concrete	Continuous (CTC), Weigh-In-Motion (WIM), Short-Term, Scheduled, Short-Term, Unscheduled	Fatal, Injury, Property Damage Only, Unknown Crash Type	025 3 - Other Principal Arterial 5.782	LUDLOW - V103-1410 5.782 of 5.782	3	LUDLOW	1 of 1 TWN mileage: 0.0 to 5.782	VT-103 ETE mileage: 20.224 to 26.006
Indicated plans available - http://vtransmap01.aot.state.vt.us/p/dcr/DWebstor/	Speed Zones	Road Widths		AADT	High Crash Locations (HCL's)	Page Total Mileage: 5.782 mi	Page Total Mileage: 5.782 mi				