

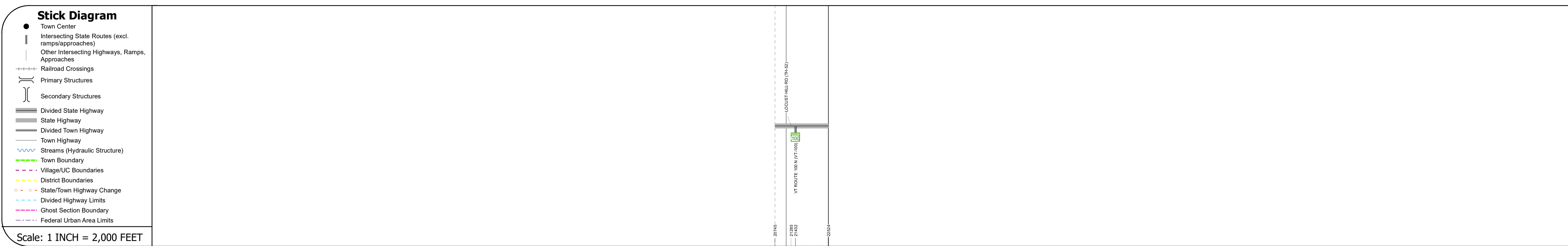
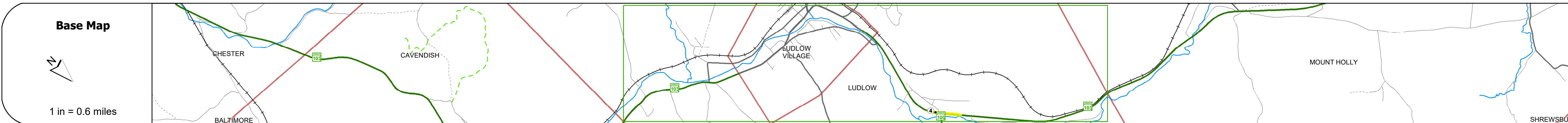
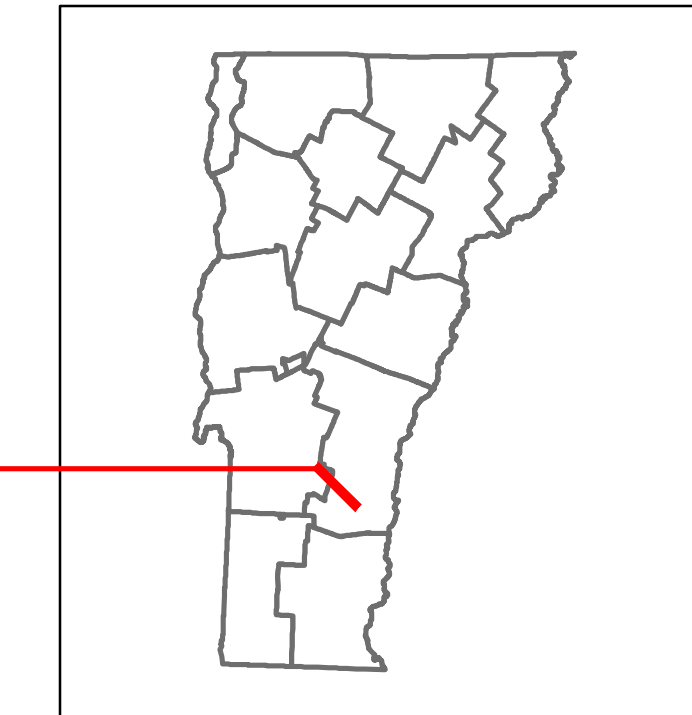


# Route Log and Progress Chart

**DRAFT**

Please Note: Errors and Omissions May Exist.  
Contact the VTrans Mapping Section with questions or concerns.

DISTRICT	TOWN	ROUTE
3	LUDLOW	VT-103



Road Widths	Travellane	Roadway	Lane Count	Base	Subbase

Curves	
--------	--

Grades	
--------	--

Guardrails	
------------	--

Rumblestrips	
--------------	--

Historic Projects	
-------------------	--

Maintenance Garage	
--------------------	--

Speed Zone	
------------	--

Functional Class	
------------------	--

National Highway System	
-------------------------	--

Limited Access Highway	
------------------------	--

Customer Service Level	
------------------------	--

Traffic Counters	
------------------	--

AADT	2021	
	2020	
	2019	
	2018	
	2017	

Crash Locations	(Incomplete) 2022	
	2021	
	2020	
	2019	
	2018	

STRUCTURE DESCRIPTIONS	

<b>Historic Projects</b> Unknown, Retreatment, Resurface, Bituminous Mix, Skiny Mix, Bituminous Seal, Concrete, Gravel, Plant Mix, Reclaimed Base and Bituminous Concrete	<b>Functional Class</b> 1- Interstate System, 2- Other Freeways and Expressways, 3- Principal Arterial, 4- Minor Arterial, 5- Major Collector, 6- Minor Collector	<b>Curves</b> Left (degrees), Right (degrees)	<b>Grades</b> (percent) grade up, (percent) grade down	<b>Traffic Counters</b> Continuous (CTC), Weigh-In-Motion (WIM), Short-Term, Scheduled, Short-Term, Unscheduled	<b>Crash Locations</b> Fatal, Injury, Property Damage Only, Unknown Crash Type	<b>Mileage by Functional Class By Sheet</b> 025 3 - Other Principal Arterial 0.337	<b>Mileage by Town By Sheet</b> LUDLOW - V103-14105 0.337 of 0.337	<b>DISTRICT</b> 3	<b>TOWN</b> LUDLOW	<b>Date:</b> 10/03/22	<b>ROUTE</b> VT-103
<b>Speed Zones</b> 25, 30, 35, 40, 45, 50, 55, 60, 65						<b>Page Total Mileage:</b> 0.337 mi		<b>Page Total Mileage:</b> 0.337 mi		<b>1 of 1</b> TWN mileage: 3.929 to 4.266	ETE mileage: 24.153 to 24.49

For More Information Contact - Vermont Agency of Transportation, Policy, Planning and Intermodal Development Division - Mapping Section, 219 North Main Street, Barre, VT 05641 Telephone: 802-828-2600.