

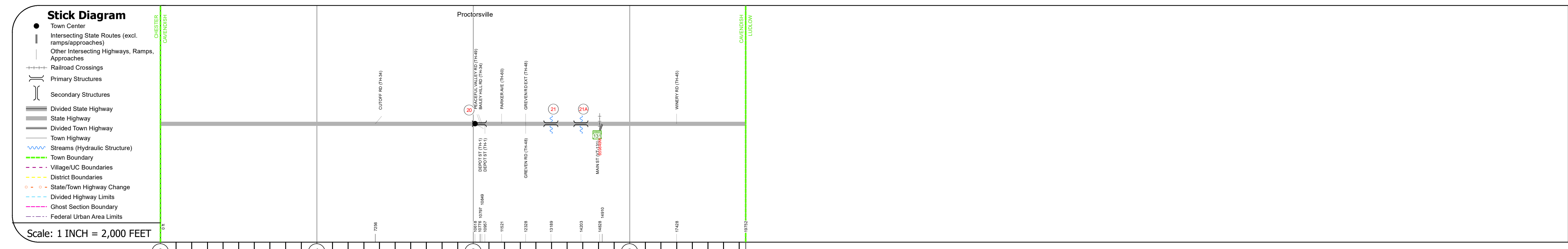
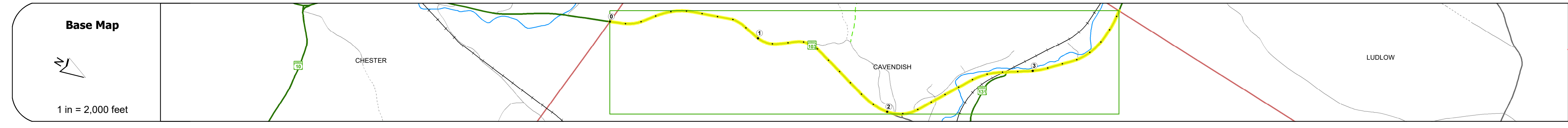
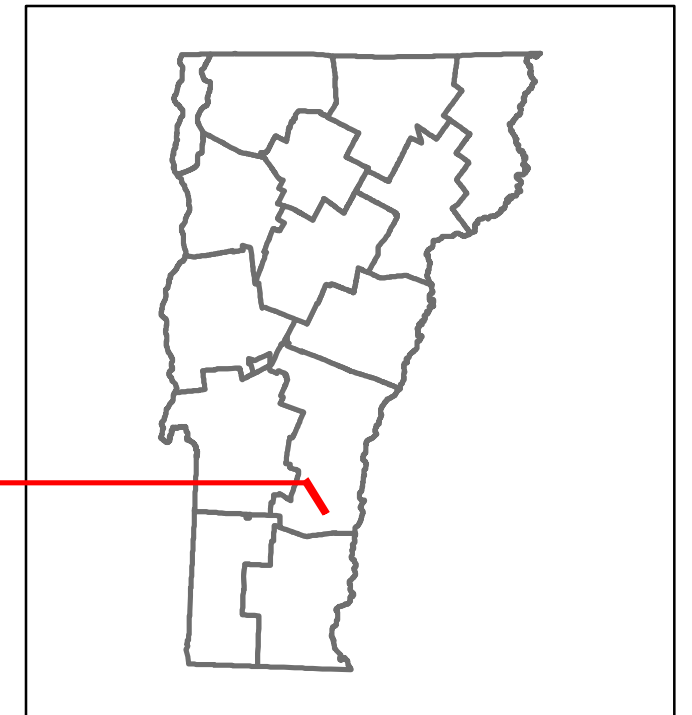


# Route Log and Progress Chart

**DRAFT**

Please Note: Errors and Omissions May Exist.  
Contact the VTrans Mapping Section with questions or concerns.

DISTRICT	TOWN	ROUTE
2	CAVENDISH	VT-103









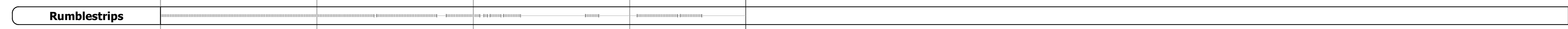






### STRUCTURE DESCRIPTIONS

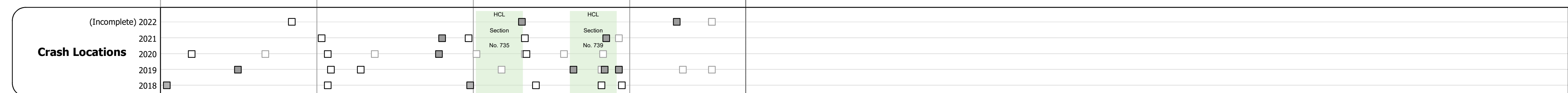
**Bridge 20:**  
Culvert - 1954  
Structure No. 30002500214061  
Length: 12'  
Facility Carried: VT103  
Structure Type: RC BOX  
Features Intersected: BROOK  
Maintenance/Ownership: State

**Bridge 21:**  
Stringer/multi-beam or girder - 1960  
Structure No. 200025002114062  
Length: 157'  
Height: 5.33'  
Width: 3.1'  
Facility Carried: VT 00103 ML  
Structure Type: 3 SPAN ROLLED BEAM  
Features Intersected: BLACK RIVER  
Surface: Bituminous  
Maintenance/Ownership: State

**Bridge 21A:**  
Stringer/multi-beam or girder - 1960  
Structure No. 200025021A14062  
Length: 60'  
Height: 5.33'  
Width: 4.5'  
Facility Carried: VT 00103 ML  
Structure Type: ROLLED BEAM  
Features Intersected: RELIEF CANAL  
Surface: Bituminous  
Maintenance/Ownership: State



Year	Section 1	Section 2	Section 3
2021	5504	5754	8318
2020	4858	5619	7342
2019	5735	5239	8668
2018	5700	5200	8700
2017	5800	5000	8500



<b>Historic Projects</b> <ul style="list-style-type: none"> <li>Unknown</li> <li>Retreatment</li> <li>Resurface</li> <li>Bituminous Mix</li> <li>Skinny Mix</li> <li>Bituminous Seal</li> </ul>	<b>Functional Class</b> <ul style="list-style-type: none"> <li>1 - Interstate System</li> <li>2 - Other Freeways and Expressways</li> <li>3 - Principal Arterial</li> <li>4 - Minor Arterial</li> <li>5 - Major Collector</li> <li>6 - Minor Collector</li> </ul>	<b>Curves</b> <ul style="list-style-type: none"> <li>Left</li> <li>Right</li> </ul>	<b>Grades</b> <ul style="list-style-type: none"> <li>grade up</li> <li>grade down</li> </ul>	<b>Traffic Counters</b> <ul style="list-style-type: none"> <li>Continuous (CTC)</li> <li>Weight-In-Motion (WIM)</li> <li>Short-Term, Scheduled</li> <li>Short-Term, Unscheduled</li> </ul>	<b>Crash Locations</b> <ul style="list-style-type: none"> <li>Fatal</li> <li>Injury</li> <li>Property Damage Only</li> <li>Unknown Crash Type</li> </ul>	<b>Mileage by Functional Class By Sheet</b> 025 3 - Other Principal Arterial 3.741	<b>Mileage by Town By Sheet</b> CAVENDISH - V103-1406 3.741 of 3.741	<b>DISTRICT</b> 2	<b>TOWN</b> CAVENDISH	<b>Date:</b> 10/03/22	<b>ROUTE</b> VT-103 ETE mileage: 16.483 to 20.224
<b>Page Total Mileage: 3.741 mi</b>								<b>1 of 1</b> TWN mileage: 0.0 to 3.741			