

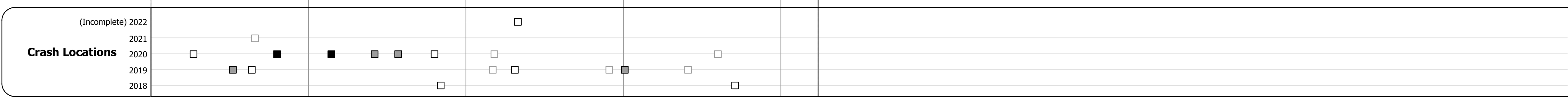
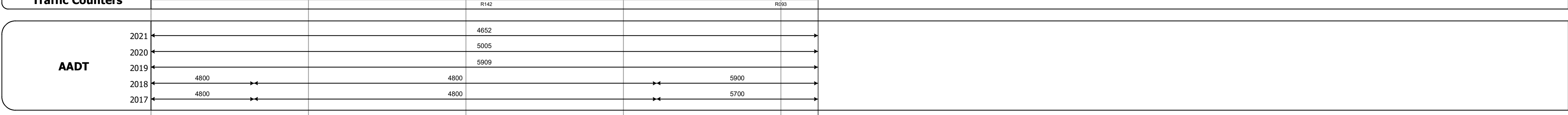





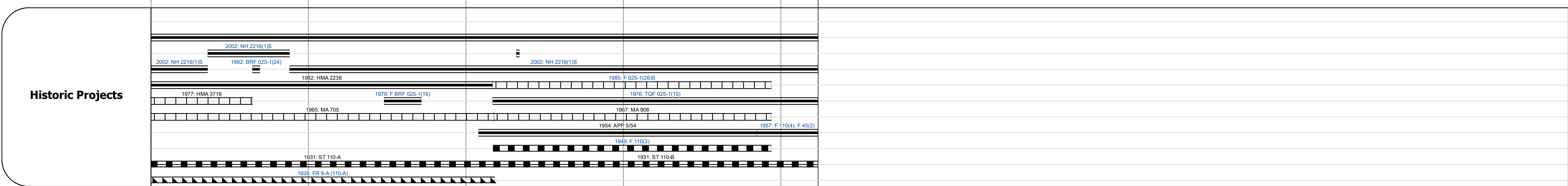
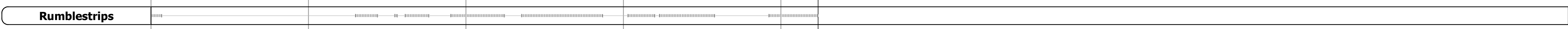



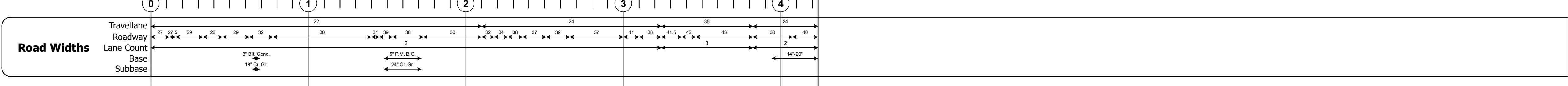
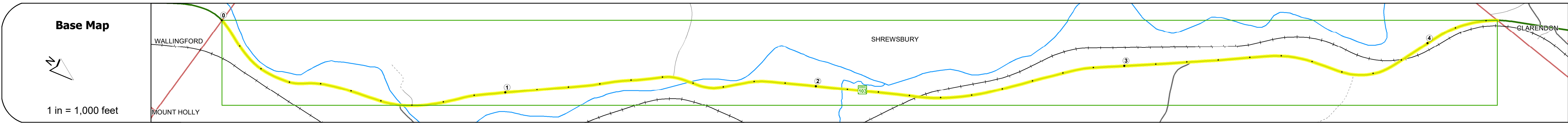
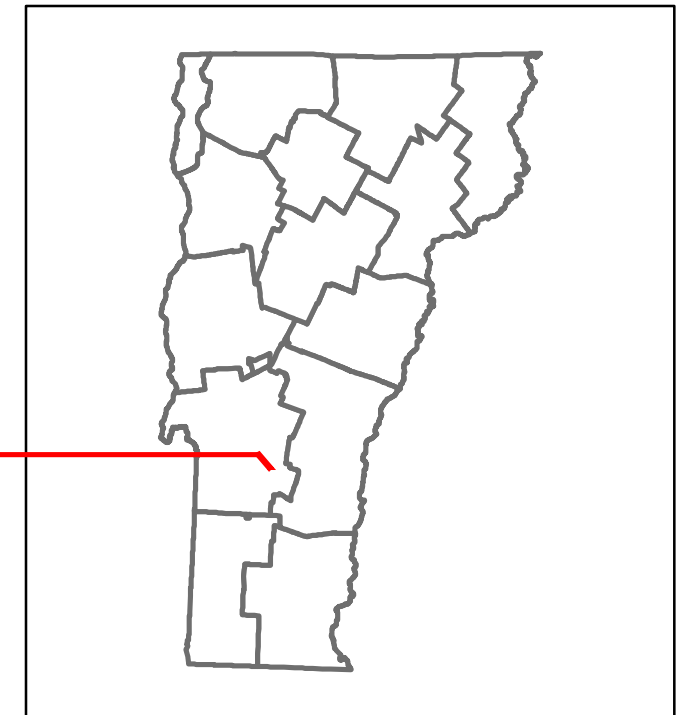


# Route Log and Progress Chart

**DRAFT**

Please Note: Errors and Omissions May Exist.  
Contact the VTrans Mapping Section with questions or concerns.

DISTRICT	TOWN	ROUTE
3	SHREWSBURY	VT-103



## STRUCTURE DESCRIPTIONS

**Bridge 50:**  
Stringer/multi-beam or girder - 1991  
Structure No. 200025005011222  
Length: 141'  
Height: 5.33'  
Width: 3.4'  
Facility Carried: VT 00103 ML  
Structure Type: WELDED PLATE GIRDER  
Features Intersected: MILL RIVER  
Surface: Bituminous  
Maintenance/Ownership: State

**Bridge 51:**  
Stringer/multi-beam or girder - 1979  
Structure No. 200025005111222  
Length: 220'  
Height: 5.33'  
Width: 3.9'  
Facility Carried: VT 00103 ML  
Structure Type: 2 SP CONT WLD GIRDER  
Features Intersected: MILL RIVER  
Surface: Bituminous  
Maintenance/Ownership: State

**Bridge 52:**  
Slab - 1928  
Structure No. 300025005211221  
Length: 17'  
Width: 3.0'  
Facility Carried: VT 103  
Structure Type: CONCRETE SLAB  
Features Intersected: SMITH BROOK  
Surface: Bituminous  
Maintenance/Ownership: State

**Bridge 53:**  
Culvert - 1949  
Structure No. 300025005311221  
Length: 15'  
Facility Carried: VT 103  
Structure Type: RC BOX  
Features Intersected: BROOK  
Maintenance/Ownership: State

<b>Historic Projects</b> <ul style="list-style-type: none"> <li>Unknown</li> <li>Bituminous Concrete</li> <li>Retreatment</li> <li>Resurface</li> <li>Bituminous Mix</li> <li>Skinny Mix</li> <li>Bituminous Seal</li> </ul>	<b>Functional Class</b> <ul style="list-style-type: none"> <li>1 - Interstate System</li> <li>2 - Other</li> <li>3 - Principal Arterial</li> <li>4 - Minor Arterial</li> <li>5 - Major Collector</li> <li>6 - Minor Collector</li> </ul>	<b>Curves</b> <ul style="list-style-type: none"> <li>Left</li> <li>Right</li> </ul>	<b>Grades</b> <ul style="list-style-type: none"> <li>Special</li> <li>grade up</li> <li>grade down</li> </ul>	<b>Traffic Counters</b> <ul style="list-style-type: none"> <li>Continuous (CTC)</li> <li>Weight-In-Motion (WIM)</li> <li>Short-Term, Scheduled</li> <li>Short-Term, Unscheduled</li> </ul>	<b>Crash Locations</b> <ul style="list-style-type: none"> <li>Fatal</li> <li>Injury</li> <li>Property Damage Only</li> <li>Unknown Crash Type</li> </ul>	<b>Mileage by Functional Class By Sheet</b> 025 3 - Other Principal Arterial 4.236	<b>Mileage by Town By Sheet</b> SHREWSBURY - V103-1122 4.236 of 4.236	<b>DISTRICT</b> 3	<b>TOWN</b> SHREWSBURY	<b>Date:</b> 10/03/22	<b>ROUTE</b> VT-103 ETE mileage: 35.821 to 40.057
<b>Speed Zones</b> 25 30 35 40 45 50 55 60 65						<b>Page Total Mileage:</b> 4.236 mi		<b>Page Total Mileage:</b> 4.236 mi		<b>1 of 1</b> TWN mileage: 0.0 to 4.236	

For More Information Contact - Vermont Agency of Transportation, Policy, Planning and Intermodal Development Division - Mapping Section, 219 North Main Street, Barre, VT 05641 Telephone: 802-828-2600.