Route Log and Progress Chart

DRAFT

Please Note: Errors and Omissions May Exist.
Contact the VTrans Mapping Section with questions or concerns.

DISTRICT	TOWN	ROUTE
3	MOUNT HOLLY	VT-103

VERMONT 103

Base Map

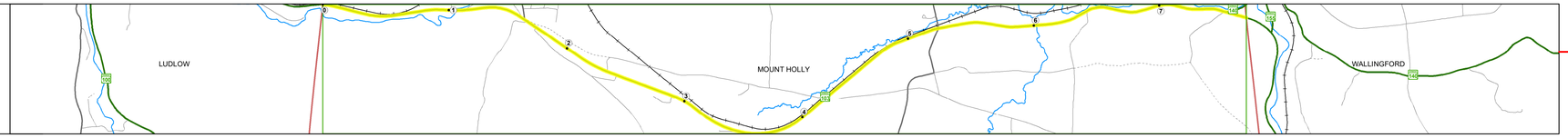

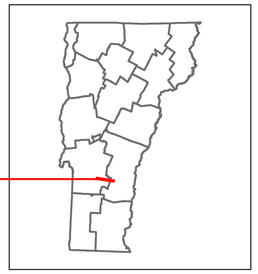

Stick Diagram

Road Widths

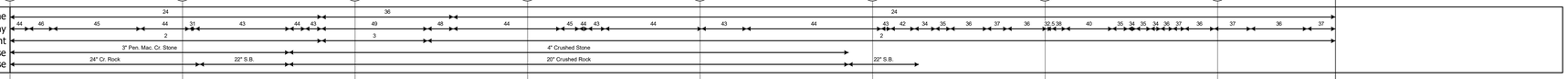

Curves

Grades



Guardrails

Rumblestrips

Historic Projects

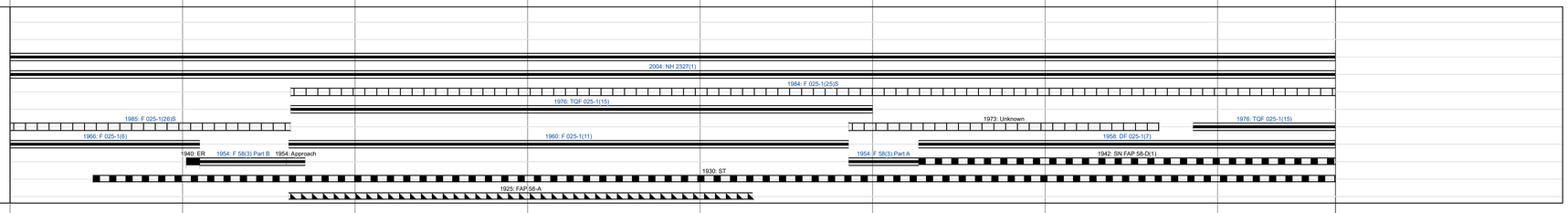

Maintenance Garage

District 3 - DMF Maintenance Ludlow Garage

Speed Zone

Functional Class

3

National Highway System

NHS - Other NHS Routes

Limited Access Highway

Customer Service Level

Arterial Highway

Traffic Counters

R145

AADT

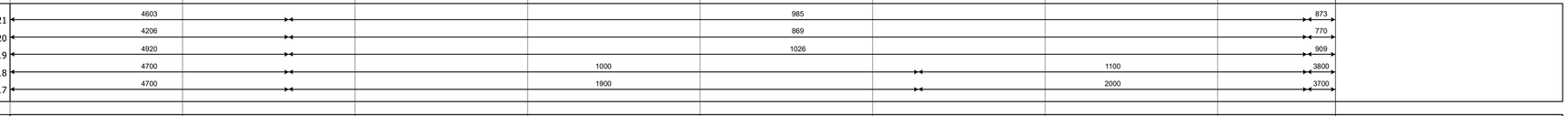

Crash Locations

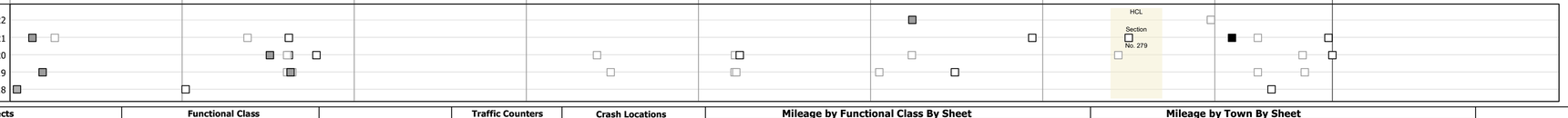

STRUCTURE DESCRIPTIONS

Bridge 31:
Culvert - 1966
Structure No. 300025003111121
Length: 6'
Facility Carried: VT103
Structure Type: ACCGMPP
Features Intersected: BROOK
Maintenance/Ownership: State

Bridge 33:
Stringer/multi-beam or girder - 1966
Structure No. 200025003311122
Length: 85'
Height: 5.33'
Width: 3.0'
Facility Carried: VT 00103 ML
Structure Type: ROLLED BEAM
Features Intersected: PATCH BROOK
Surface: Bituminous
Maintenance/Ownership: State

Bridge 34:
Culvert - 1954
Structure No. 300025003411121
Length: 13'
Facility Carried: VT103
Structure Type: RC BOX
Features Intersected: BROOK
Maintenance/Ownership: State

Bridge 38:
Culvert - 1954
Structure No. 300025003811121
Length: 7'
Facility Carried: VT103
Structure Type: SEG RC PIPE /ACCGMPP
Features Intersected: CATTLE PASS
Maintenance/Ownership: State

Bridge 42:
Stringer/multi-beam or girder - 1941
Structure No. 200025004211122
Length: 59'
Height: 5.33'
Width: 2.5'
Facility Carried: VT 00103 ML
Structure Type: ROLLED BEAM
Features Intersected: BROOK
Surface: Bituminous
Maintenance/Ownership: State

Historic Projects

Unknown
Retreatment
Resurface
Bituminous Mix
Skinny Mix
Bituminous Seal
Bituminous Concrete
Bituminous Macadam
Cold Plane and Bituminous Concrete
Concrete
Gravel
Surface Treated Gravel
Plant Mix
Reclaimed Base and Bituminous Concrete

Indicated plans available - http://vtransmap01.aot.state.vt.us/rp/dpr/Diwebstore/

Functional Class

1 - Interstate System
2 - Other Freeways and Expressways
3 - Principal Arterial
4 - Minor Arterial
5 - Major Collector
6 - Minor Collector

Speed Zones

SPEED 25 SPEED 30 SPEED 35 SPEED 40 SPEED 45 SPEED 50 SPEED 55 SPEED 60 SPEED 65

Curves

(degrees) Left Right

Grades

(percent) grade up grade down

Road Widths

(ft)

Traffic Counters

Continuous (CTC)
Weigh-In-Motion (WIM)
Short-Term, Scheduled
Short-Term, Unscheduled
(counter ID)

AADT

(AADT)

Crash Locations

Fatal
Injury
Property Damage Only
Unknown Crash Type

High Crash Locations (HCL's)

Sections (& Intersections)

HCL No.
1 - 100 (1 - 10)
101 - 200 (11 - 20)
201 - 300 (21 - 30)
301 - 400 (31 - 40)
401 - 800 (41 - 113)

Mileage by Functional Class By Sheet

025	3 - Other Principal Arterial	7.683

Page Total Mileage: 7.683 mi

Mileage by Town By Sheet

MOUNT HOLLY - V103-1112		7.683 of 7.683

Page Total Mileage: 7.683 mi

DISTRICT	TOWN	Date: 10/03/22	ROUTE
3	MOUNT HOLLY	1 of 1 TWN mileage: 0.0 to 7.683	VT-103 ETE mileage: 26.006 to 33.689