Route Log and Progress Chart

DRAFT

Please Note: Errors and Omissions May Exist.
Contact the VTrans Mapping Section with questions or concerns.

DISTRICT	TOWN	ROUTE
9	LEMINGTON	VT-102

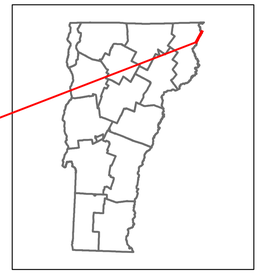

VERMONT 102

Base Map

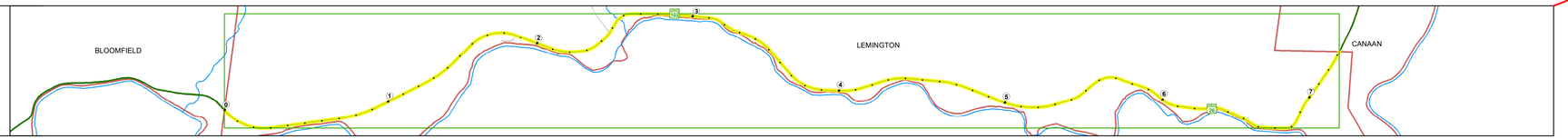

Stick Diagram

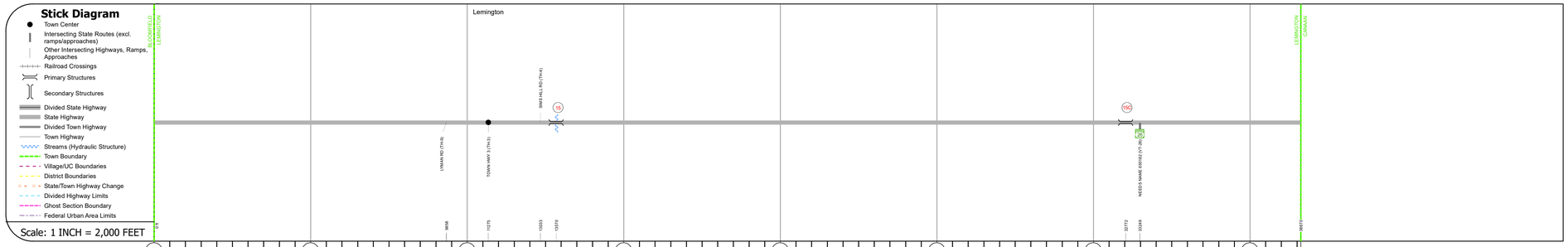

Road Widths

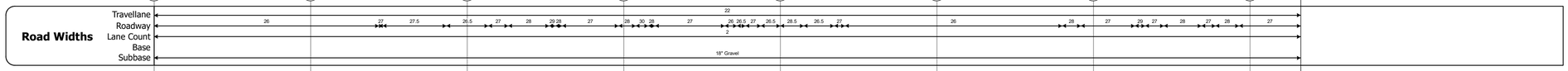

Curves

Grades

Guardrails

Rumblestrips

Historic Projects

Maintenance Garage

District 9 - DMF Maintenance Brighton Garage

Speed Zone

Functional Class

5

National Highway System

Limited Access Highway

Customer Service Level

Local Connector

Traffic Counters

AADT

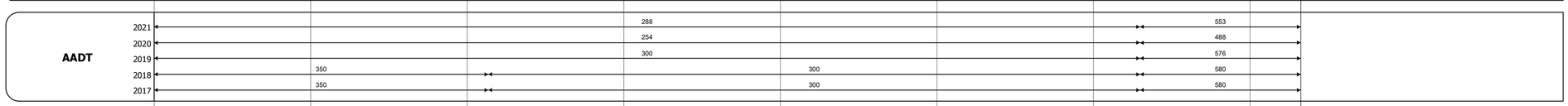

Crash Locations

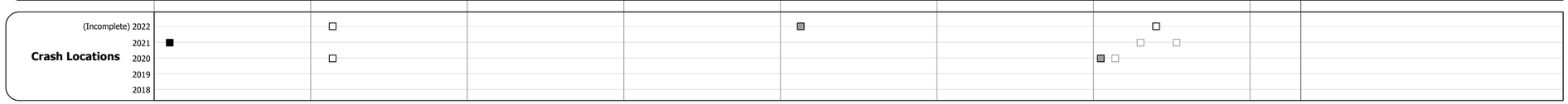

STRUCTURE DESCRIPTIONS

Bridge 15:
Slab - 1948
Structure No. 200271001505122
Length: 25'
Height: 5.33'
Width: 3.0'
Facility Carried: VT 00102 ML
Structure Type: CONCRETE SLAB
Features Intersected: MILL BROOK
Surface: Bituminous
Maintenance/Ownership: State

Bridge 15C:
Culvert - 1976
Structure No. 300271015C05121
Length: 7'
Facility Carried: VT102
Structure Type: CGMPPA
Features Intersected: BROOK
Maintenance/Ownership: State

Historic Projects: Unknown; Retreatment; Resurface; Bituminous Mix; Skinny Mix; Bituminous Seal; Bituminous Concrete; Bituminous Macadam; Cold Plane and Bituminous Concrete; Concrete; Gravel; Surface Treated; Gravel; Plant Mix; Reclaimed Base and Bituminous Concrete

Indicated plans available - http://vtransmap01.aot.state.vt.us/rp/dpr/Diwebstore/

Functional Class: 1 - Interstate System; 2 - Other Freeways and Expressways; 3 - Principal Arterial; 4 - Minor Arterial; 5 - Major Collector; 6 - Minor Collector

Speed Zones: 25, 30, 35, 40, 45, 50, 55, 60, 65

Curves: Left (degrees); Right

Grades: grade up (percent); grade down

Road Widths (ft)

Traffic Counters: Continuous (CTC); Weigh-In-Motion (WIM); Short-Term, Scheduled; Short-Term, Unscheduled (counter ID); AADT (AADT)

Crash Locations: Fatal; Injury; Property Damage Only; Unknown Crash Type

High Crash Locations (HCL's): Sections (& Intersections) HCL No.; 1 - 100 (1 - 10); 101 - 200 (11 - 20); 201 - 300 (21 - 30); 301 - 400 (31 - 40); 401 - 800 (41 - 113)

Mileage by Functional Class By Sheet

0271	5 - Major Collector	7.324

Page Total Mileage: 7.324 mi

Mileage by Town By Sheet

LEMINGTON - V102-0512	7.324 of 7.324

Page Total Mileage: 7.324 mi

DISTRICT	TOWN	Date: 10/03/22	ROUTE
9	LEMINGTON	1 of 1 TWN mileage: 0.0 to 7.324	VT-102 ETE mileage: 29.601 to 36.925