Route Log and Progress Chart

DRAFT

Please Note: Errors and Omissions May Exist.
Contact the VTrans Mapping Section with questions or concerns.

DISTRICT	TOWN	ROUTE
9	CANAAN	VT-102

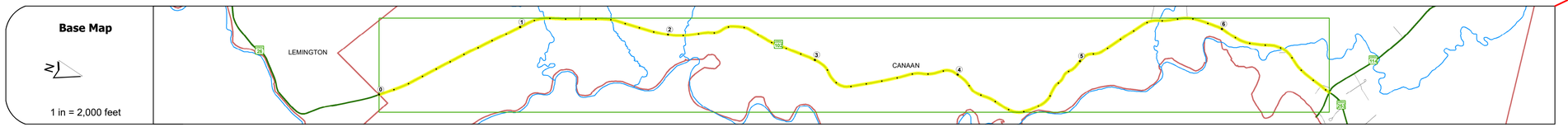

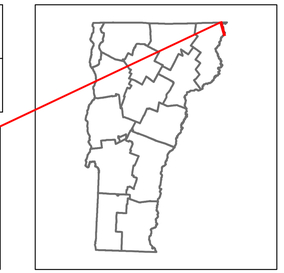

VERMONT 102

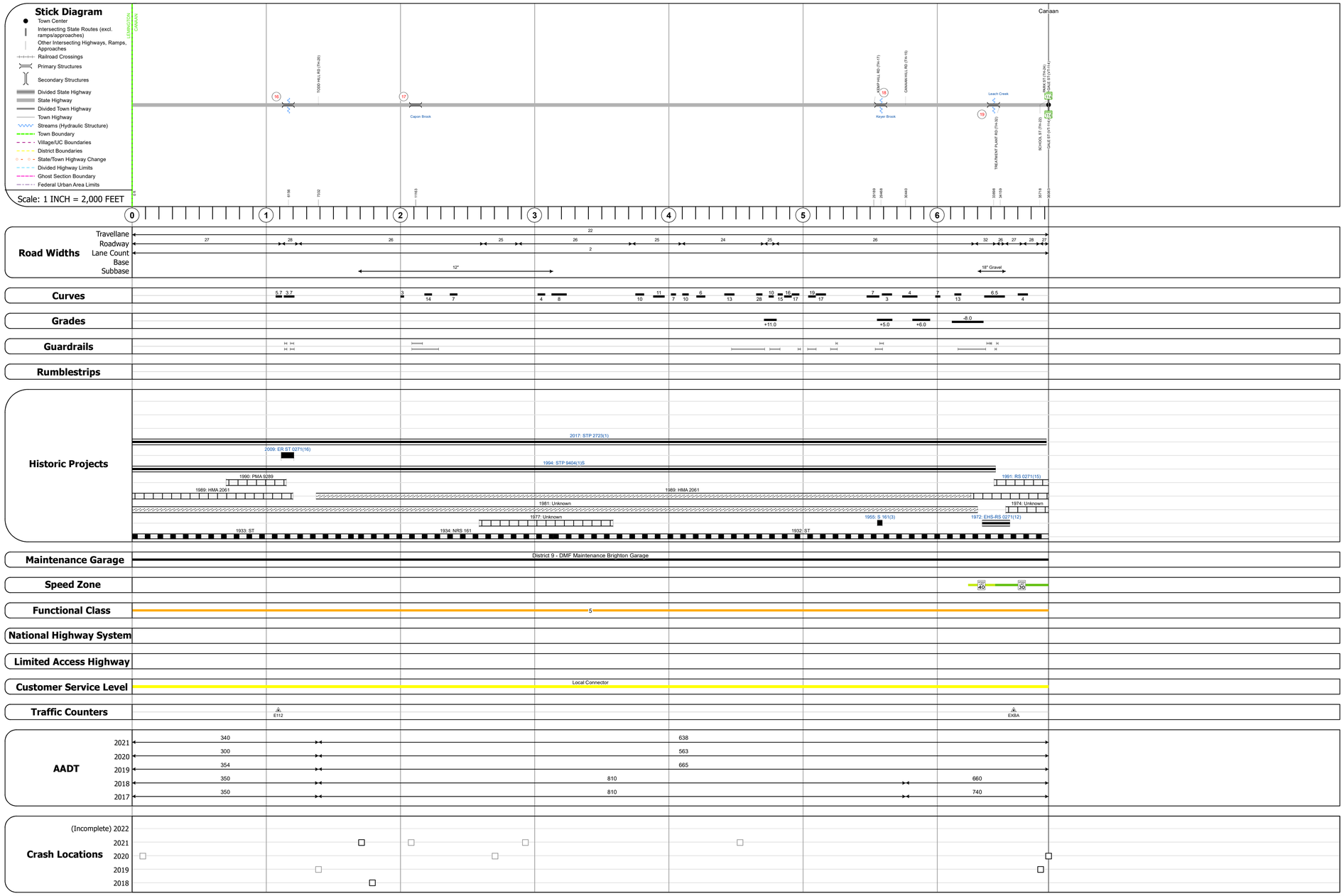

STRUCTURE DESCRIPTIONS

Bridge 16:
Stringer/multi-beam or girder - 2009
Structure No. 200271001605062
Length: 84'
Height: 5.33'
Width: 2.9'
Facility Carried: VT 00102 ML
Structure Type: ROLLED BEAM
Features Intersected: WILLARD STREAM
Maintenance/Ownership: State

Bridge 17:
Culvert - 1967
Structure No. 300271001705061
Length: 15'
Facility Carried: VT102
Structure Type: CGMPPA
Features Intersected: CAPON BROOK
Maintenance/Ownership: State

Bridge 18:
Stringer/multi-beam or girder - 1955
Structure No. 200271001805062
Length: 44'
Height: 5.33'
Width: 2.4'
Facility Carried: VT 00102 ML
Structure Type: ROLLED BEAM
Features Intersected: KEYER BROOK
Surface: Bituminous
Maintenance/Ownership: State

Bridge 19:
Stringer/multi-beam or girder - 1971
Structure No. 200271001905062
Length: 146'
Height: 5.33'
Width: 3.3'
Facility Carried: VT 00102 ML
Structure Type: 2 SP CONT CUR GIRDER
Features Intersected: LEACH CREEK
Surface: Bituminous
Maintenance/Ownership: State

Historic Projects: Unknown; Retreatment; Resurface; Bituminous Mix; Skinny Mix; Bituminous Seal; Bituminous Concrete; Bituminous Macadam; Cold Plane and Bituminous Concrete; Concrete; Gravel; Surface Treated; Gravel; Plant Mix; Reclaimed Base and Bituminous Concrete

Indicated plans available - http://vtransmap01.aot.state.vt.us/rp/dpr/Diwebstore/

Functional Class: 1 - Interstate System; 2 - Other Freeways and Expressways; 3 - Principal Arterial; 4 - Minor Arterial; 5 - Major Collector; 6 - Minor Collector

Speed Zones: SPEED LIMIT 25, 30, 35, 40, 45, 50, 55, 60, 65

Curves: Left (degree); Right

Grades: grade up (percent); grade down

Road Widths (ft)

Traffic Counters: Continuous (CTC); Weigh-In-Motion (WIM); Short-Term, Scheduled; Short-Term, Unscheduled (counter ID); AADT (AADT)

Crash Locations: Fatal; Injury; Property Damage Only; Unknown Crash Type

High Crash Locations (HCL's): Sections (& Intersections) HCL No.; 1 - 100 (1 - 10); 101 - 200 (11 - 20); 201 - 300 (21 - 30); 301 - 400 (31 - 40); 401 - 800 (41 - 113)

Mileage by Functional Class By Sheet

0271	5 - Major Collector	6.830

Page Total Mileage: 6.830 mi

Mileage by Town By Sheet

CANAAN - V102-0506		6.83 of 6.83

Page Total Mileage: 6.83 mi

DISTRICT	TOWN	Date: 10/03/22	ROUTE
9	CANAAN	1 of 1 TWN mileage: 0.0 to 6.83	VT-102 ETE mileage: 36.925 to 43.755

For More Information Contact - Vermont Agency of Transportation, Policy, Planning and Intermodal Development Division - Mapping Section, 219 North Main Street, Barre, VT 05641 Telephone: 802-828-2600.