

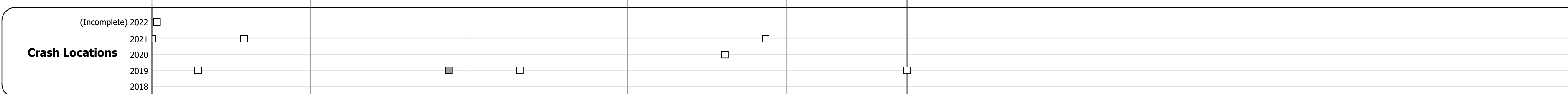
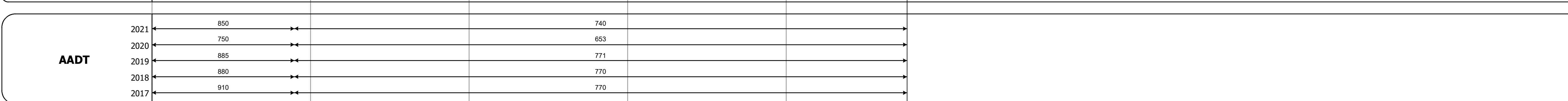
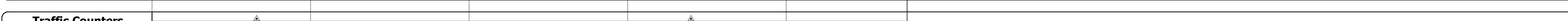




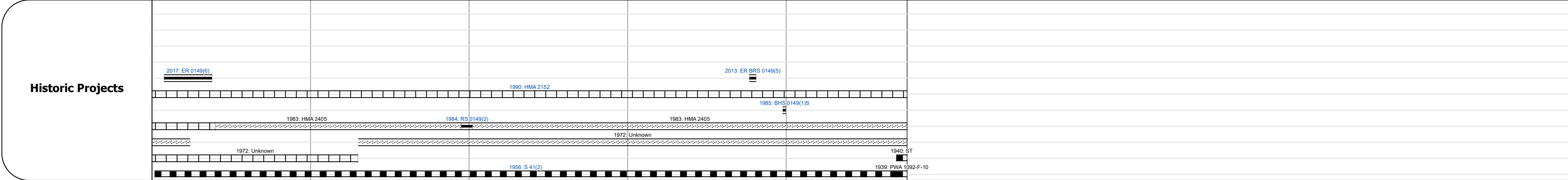

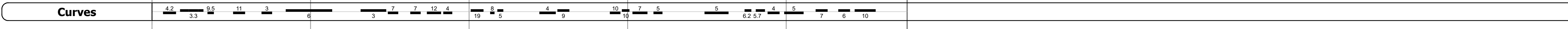
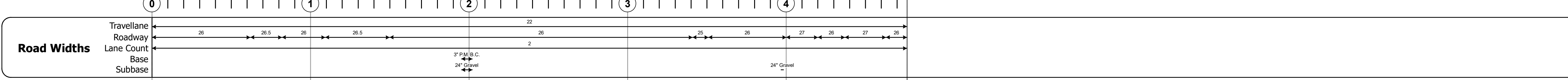
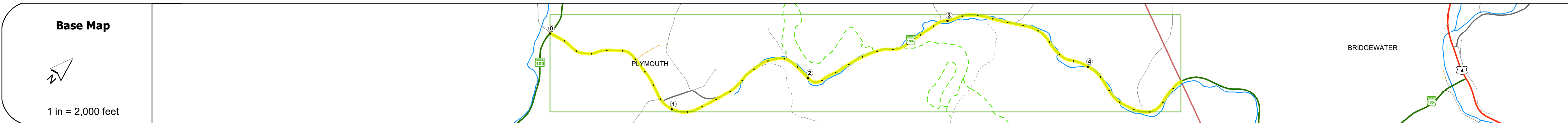
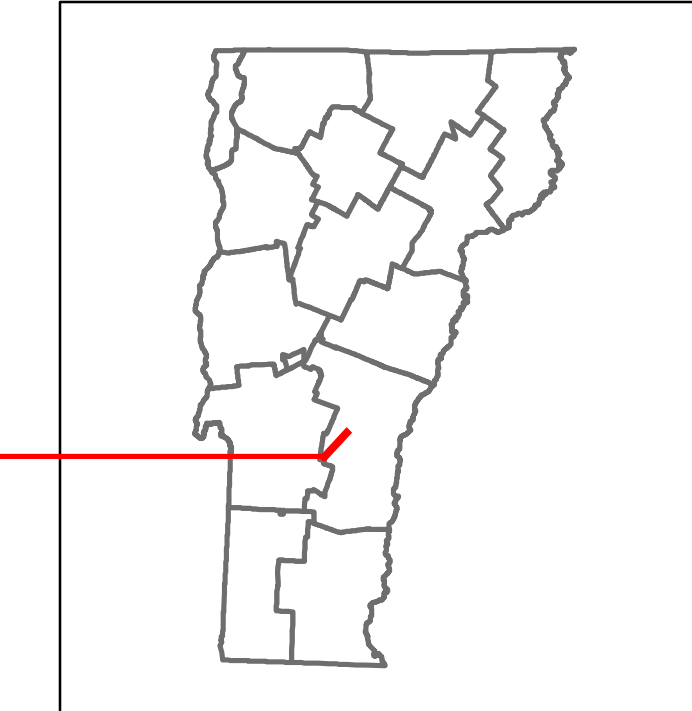


# Route Log and Progress Chart

**DRAFT**

Please Note: Errors and Omissions May Exist.  
Contact the VTrans Mapping Section with questions or concerns.

DISTRICT	TOWN	ROUTE
3	PLYMOUTH	VT-100A



## STRUCTURE DESCRIPTIONS

- Bridge 1B:** Culvert - 1956, Structure No. 300149001B14121, Length: 7', Facility Carried: VT 100A, Structure Type: SEGMENTAL RC PIPE, Features Intersected: CATTLE PASS, Maintenance/Ownership: State
- Bridge 2:** Culvert - 1947, Structure No. 200149000214121, Length: 9', Width: 3.0', Facility Carried: VT100A, Structure Type: FRAME / RC BOX, Features Intersected: PINNEY HOLLOW BROOK, Maintenance/Ownership: State
- Bridge 3:** Culvert - 1983, Structure No. 200149000314122, Length: 31', Height: 5.33', Facility Carried: VT 0100A ALT, Structure Type: RC BOX, Features Intersected: PINNEY HOLLOW BROOK, Maintenance/Ownership: State
- Bridge 4:** Slab - 1947, Structure No. 300149000414121, Length: 22', Width: 2.5', Facility Carried: VT 100A, Structure Type: CONCRETE SLAB, Features Intersected: PINNEY HOLLOW BROOK, Surface: Bituminous, Maintenance/Ownership: State
- Bridge 5:** Culvert - 1947, Structure No. 300149000514121, Length: 10', Width: 2.9', Facility Carried: VT100A, Structure Type: RC BOX, Features Intersected: BROOK, Maintenance/Ownership: State
- Bridge 6:** Stringer/multi-beam or girder - 1939, Structure No. 200149000614122, Length: 69', Width: 2.5', Facility Carried: VT 0100A ALT, Structure Type: ROLLED BEAM, Features Intersected: PINNEY HOLLOW BROOK, Surface: Bituminous, Maintenance/Ownership: State
- Bridge 7:** Tee Beam - 1947, Structure No. 200149000714122, Length: 32', Height: 5.33', Width: 2.9', Facility Carried: VT 0100A ALT, Structure Type: T-BEAM WIDE W SLAB, Features Intersected: PINNEY HOLLOW BROOK, Surface: Bituminous, Maintenance/Ownership: State
- Bridge 8:** Tee Beam - 2013, Structure No. 200149000814122, Length: 63', Height: 5.33', Width: 2.6', Facility Carried: VT 0100A ALT, Structure Type: PRESTRESS NEXT BEAM, Features Intersected: PINNEY HOLLOW BROOK, Surface: Bituminous, Maintenance/Ownership: State
- Bridge 9:** Slab - 1984, Structure No. 200149000914122, Length: 31', Height: 5.33', Width: 3.4', Facility Carried: VT 0100A ALT, Structure Type: CONCRETE SLAB, Features Intersected: PINNEY HOLLOW BROOK, Surface: Bituminous, Maintenance/Ownership: State
- Bridge 10:** Stringer/multi-beam or girder - 1939, Structure No. 200149001014122, Length: 74', Width: 2.4', Facility Carried: VT 0100A ALT, Structure Type: ROLLED BEAM, Features Intersected: PINNEY HOLLOW BROOK, Surface: Bituminous, Maintenance/Ownership: State

<b>Historic Projects</b> Unknown, Retreatment, Resurface, Bituminous Mix, Skiny Mix, Bituminous Seal Surface Treated Gravel, Plant Mix, Reclaimed Base and Bituminous Concrete	<b>Functional Class</b> 1 - Interstate System, 2 - Other Freeways and Expressways, 3 - Principal Arterial, 4 - Minor Arterial, 5 - Major Collector, 6 - Minor Collector	<b>Curves</b> Left, Right, Grades (up/down)	<b>Traffic Counters</b> Continuous (CTC), Weigh-In-Motion (WIM), Short-Term, Scheduled, Short-Term, Unscheduled	<b>Crash Locations</b> Fatal, Injury, Property Damage Only, Unknown Crash Type, High Crash Locations (HCL's)	<b>Mileage by Functional Class By Sheet</b> 0149 5 - Major collector 4.762	<b>Mileage by Town By Sheet</b> PLYMOUTH - V100A1412 4.762 of 4.762	<b>DISTRICT</b> 3	<b>TOWN</b> PLYMOUTH	<b>Date:</b> 10/03/22	<b>ROUTE</b> VT-100A ETE mileage: 0.0 to 4.762
<b>AADT</b> (AADT)						<b>Page Total Mileage:</b> 4.762 mi		<b>Page Total Mileage:</b> 4.762 mi		<b>1 of 1</b> <b>TWN mileage:</b> 0.0 to 4.762

For More Information Contact - Vermont Agency of Transportation, Policy, Planning and Intermodal Development Division - Mapping Section, 219 North Main Street, Barre, VT 05641 Telephone: 802-828-2600.