

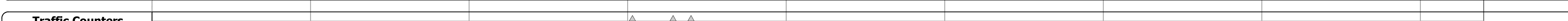


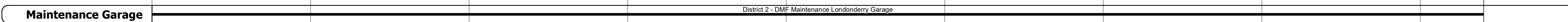
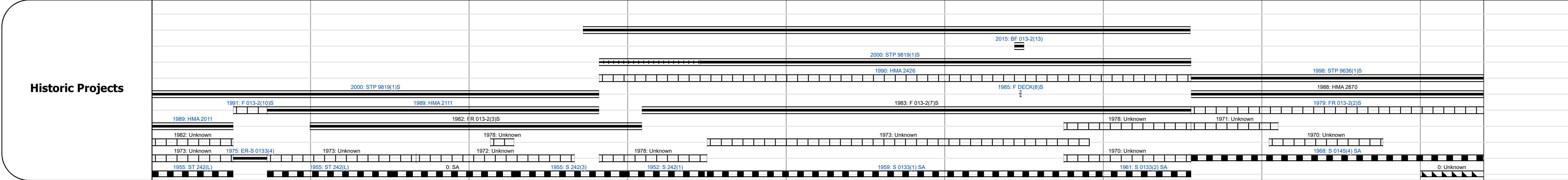


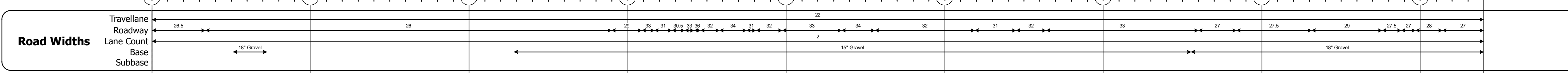
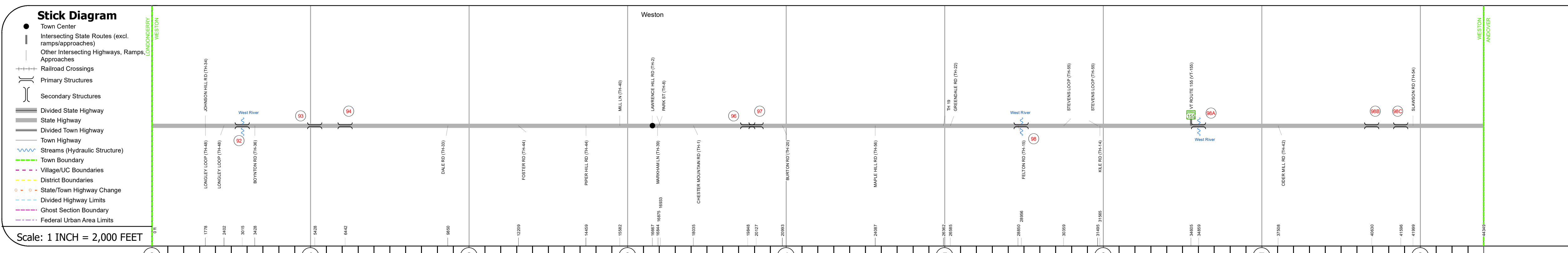
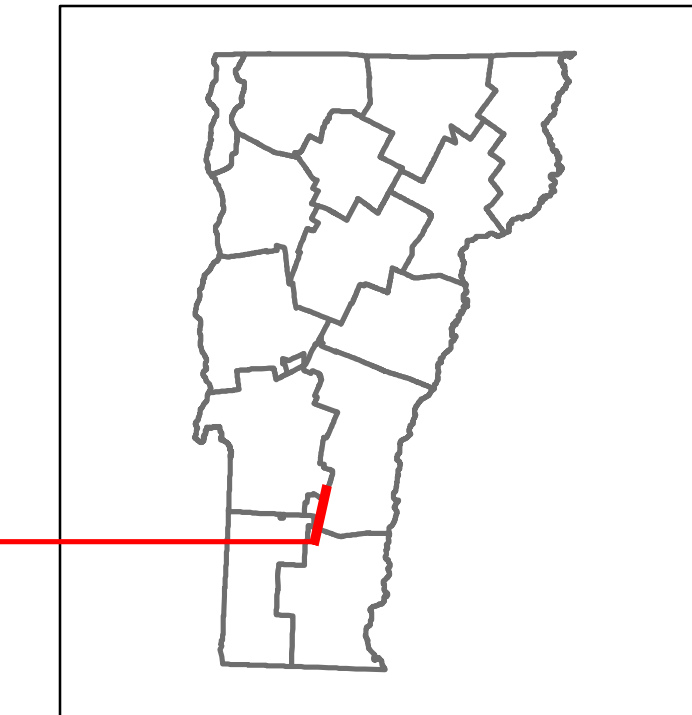


Route Log and Progress Chart


DRAFT

Please Note: Errors and Omissions May Exist.
Contact the VTrans Mapping Section with questions or concerns.

DISTRICT	TOWN	ROUTE
2	WESTON	VT-100



Year	2017	2018	2019	2020	2021
2021	3400	2700	2929	2929	2929
2020	3600	3052	2585	2585	2585
2019	3200	3100	3423	2899	2267
2018	3100	2800	2361	2000	1307
2017	3000	2800	2200	2000	1123



STRUCTURE DESCRIPTIONS

Bridge 92:
Stringer/multi-beam or girder - 1975
Structure No. 200013009214212
Length: 113'
Height: 5.33'
Width: 3.3'
Facility Carried: VT 00100 ML
Structure Type: WELDED GIRDER
Features Intersected: WEST RIVER
Surface: Bituminous
Maintenance/Ownership: State

Bridge 93:
Culvert - 1940
Structure No. 300013009314211
Length: 17'
Facility Carried: VT 100
Structure Type: RC BOX
Features Intersected: BROOK
Maintenance/Ownership: State

Bridge 94:
Culvert - 1953
Structure No. 300013009414211
Length: 7'
Facility Carried: VT 100
Structure Type: SEGMENTAL RC PIPE
Features Intersected: CATTLE PASS
Maintenance/Ownership: State

Bridge 95:
Culvert - 1959
Structure No. 300013009514211
Length: 7'
Facility Carried: VT 100
Structure Type: CGMPPA
Features Intersected: BROOK
Maintenance/Ownership: State

Bridge 97:
Culvert - 1959
Structure No. 300013009714211
Length: 8'
Facility Carried: VT 100
Structure Type: CGMPPA
Features Intersected: BROOK
Maintenance/Ownership: State

Bridge 98:
Tee Beam - 2016
Structure No. 200013009814212
Length: 63'
Height: 5.33'
Width: 3.2'
Facility Carried: VT 00100 ML
Structure Type: PRESTRESS NEXT BEAM
Features Intersected: WEST RIVER
Maintenance/Ownership: State

Bridge 98A:
Culvert - 1967
Structure No. 2000130098A14212
Length: 20'
Height: 5.33'
Facility Carried: VT 00100 ML
Structure Type: CGMPA
Features Intersected: WEST RIVER
Maintenance/Ownership: State

Bridge 98B:
Culvert - 1967
Structure No. 3000130098B14211
Length: 8'
Facility Carried: VT 100
Structure Type: RC BOX
Features Intersected: BROOK
Maintenance/Ownership: State

Bridge 98C:
Culvert - 1960
Structure No. 3000130098C14211
Length: 8'
Facility Carried: VT 100
Structure Type: CGMPPA ALUM SLEEVED
Features Intersected: BROOK
Maintenance/Ownership: State

Historic Projects <ul style="list-style-type: none"> Unknown Retreatment Resurface Bituminous Mix Skinny Mix Bituminous Seal 	Functional Class <ul style="list-style-type: none"> 1 - Interstate System 2 - Other Freeways and Expressways 3 - Principal Arterial 4 - Minor Arterial 5 - Major Collector 6 - Minor Collector 	Curves <ul style="list-style-type: none"> Left (degrees) Right (degrees) 	Grades <ul style="list-style-type: none"> Special grade up Special grade down 	Traffic Counters <ul style="list-style-type: none"> Continuous (CTC) Weigh-In-Motion (WIM) Short-Term, Scheduled Short-Term, Unscheduled 	Crash Locations <ul style="list-style-type: none"> Fatal Injury Property Damage Only Unknown Crash Type 	Mileage by Functional Class By Sheet 013-2 4 - Minor Arterial 8.399	Mileage by Town By Sheet WESTON - V100-1421 8.399 of 8.399	DISTRICT 2	TOWN WESTON	Date: 10/03/22	ROUTE VT-100 ETE mileage: 58.281 to 66.68
--	--	--	---	--	---	---	--	----------------------	-----------------------	-----------------------	--

Page Total Mileage: 8.399 mi

For More Information Contact - Vermont Agency of Transportation, Policy, Planning and Intermodal Development Division - Mapping Section, 219 North Main Street, Barre, VT 05641 Telephone: 802-828-2600.