

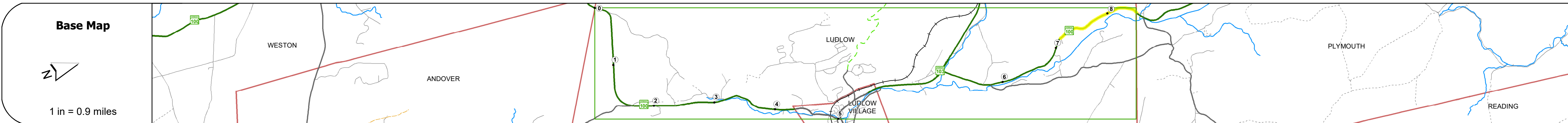
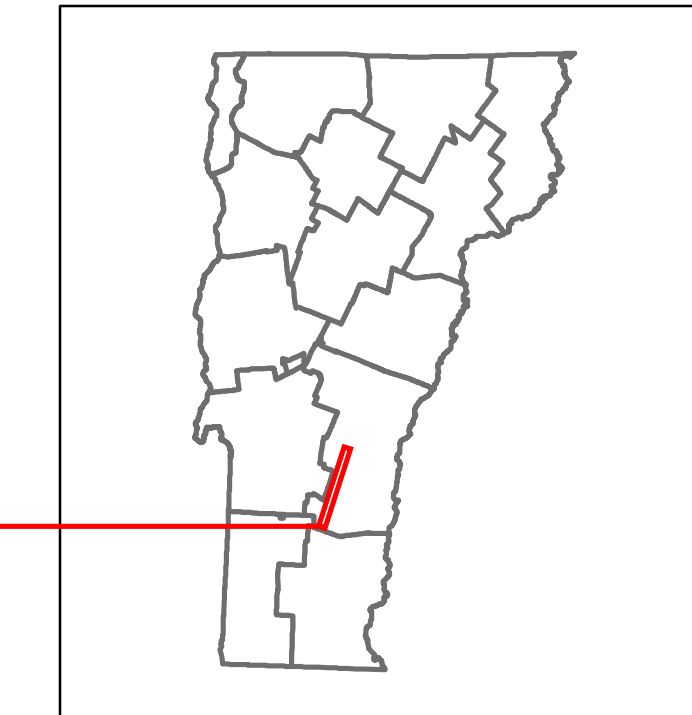


# Route Log and Progress Chart








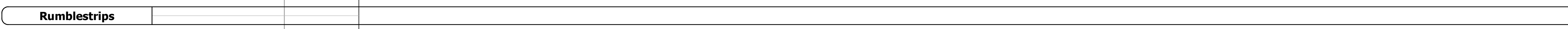




**DRAFT**

Please Note: Errors and Omissions May Exist.  
Contact the VTrans Mapping Section with questions or concerns.

DISTRICT	TOWN	ROUTE
3	LUDLOW	VT-100



STRUCTURE DESCRIPTIONS	
Bridge 102:	Culvert - 1919
	Structure No. 300013010214101
	Length: 6'
	Facility Carried: VT100
	Structure Type: ACCMPP
	Features Intersected: BROOK
	Maintenance/Ownership: State



Year	ADT
2021	3714
2020	3278
2019	2269
2018	2300
2017	2300

Year	Crash Locations
(Incomplete) 2022	
2021	
2020	
2019	
2018	

<b>Historic Projects</b> Unknown, Retreatment, Resurface, Bituminous Mix, Skiny Mix, Bituminous Seal, Bituminous Concrete, Cold Plane and, Reclaimed Base and, Concrete, Surface Treated Gravel, Plant Mix, Reclaimed Base and Bituminous Concrete	<b>Functional Class</b> 1 - Interstate System, 2 - Other Freeways and Expressways, 3 - Principal Arterial, 4 - Minor Arterial, 5 - Major Collector, 6 - Minor Collector	<b>Curves</b> Left (degrees), Right (degrees), Grades (percent) grade up, Grades (percent) grade down	<b>Traffic Counters</b> Continuous (CTC), Weigh-In-Motion (WIM), Short-Term, Scheduled, Short-Term, Unscheduled (counter ID)	<b>Crash Locations</b> Fatal, Injury, Property Damage Only, Unknown Crash Type, High Crash Locations (HCL's) Sections (& Intersections)	<b>Mileage by Functional Class By Sheet</b> 013-3 4 - Minor Arterial 1.304 <b>Page Total Mileage: 1.304 mi</b>	<b>Mileage by Town By Sheet</b> LUDLOW - V100-1410 1.304 of 8.47 <b>Page Total Mileage: 1.304 mi</b>	<b>DISTRICT</b> 3	<b>TOWN</b> LUDLOW	<b>Date:</b> 10/03/22 <b>2 of 2</b> <b>TWN mileage:</b> 7.166 to 8.47	<b>ROUTE</b> VT-100 ETE mileage: 74.054 to 75.358
---	--	--	---	--	--	--	----------------------	-----------------------	---	---

For More Information Contact - Vermont Agency of Transportation, Policy, Planning and Intermodal Development Division - Mapping Section, 219 North Main Street, Barre, VT 05641 Telephone: 802-828-2600.