

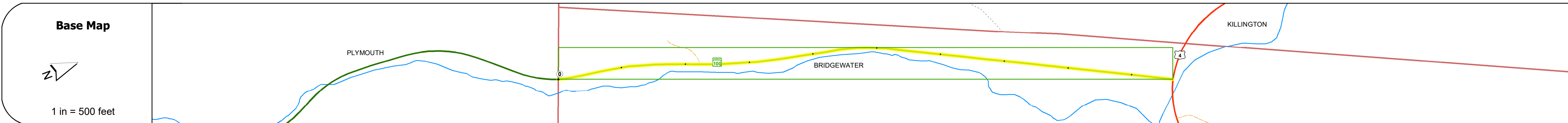
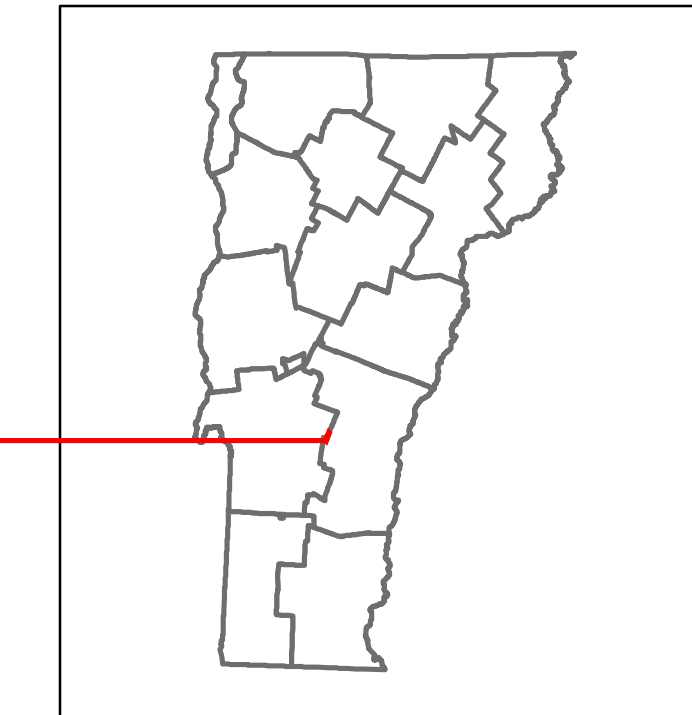


Route Log and Progress Chart

DRAFT









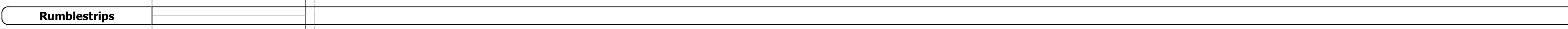




Please Note: Errors and Omissions May Exist.
Contact the VTrans Mapping Section with questions or concerns.

DISTRICT	TOWN	ROUTE
4	BRIDGEWATER	VT-100



STRUCTURE DESCRIPTIONS

Bridge 116:
Culvert - 1971
Structure No. 300013011614051
Length: 11'
Facility Carried: VT100
Structure Type: CGMPPA
Features Intersected: RESERVOIR BROOK
Maintenance/Ownership: State



Historic Projects Unknown, Retreatment, Resurface, Bituminous Mix, Skiny Mix, Bituminous Seal, Concrete, Gravel, Plant Mix, Reclaimed Base and Bituminous Concrete	Functional Class 1- Interstate System, 2- Other Freeways and Expressways, 3- Principal Arterial, 4- Minor Arterial, 5- Major Collector, 6- Minor Collector	Curves Left, Right, Grades (degrees), Left, Right, grade up, grade down	Traffic Counters Continuous (CTC), Weigh-In-Motion (WIM), Short-Term, Scheduled, Short-Term, Unscheduled	Crash Locations Fatal, Injury, Property Damage Only, Unknown Crash Type, High Crash Locations (HCL's)	Mileage by Functional Class By Sheet 013-3 4 - Minor Arterial 0.967	Mileage by Town By Sheet BRIDGEWATER - V100-1405 Ghost Section - (US-4, MM 0.057 to 0.000) 0.967 of 0.967	DISTRICT 4	TOWN BRIDGEWATER	Date: 10/03/22	ROUTE VT-100 ETE mileage: 85.084 to 86.051
					Speed Zones 25, 30, 35, 40, 45, 50, 55, 60, 65	Road Widths (ft)				

For More Information Contact - Vermont Agency of Transportation, Policy, Planning and Intermodal Development Division - Mapping Section, 219 North Main Street, Barre, VT 05641 Telephone: 802-828-2600.