

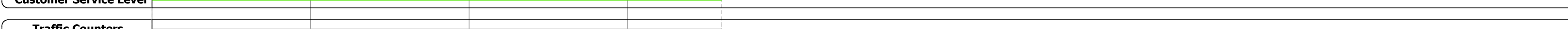
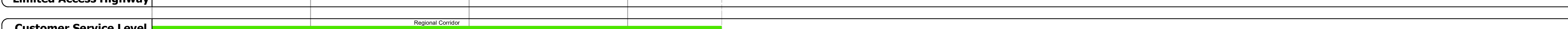






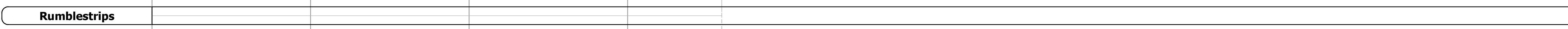




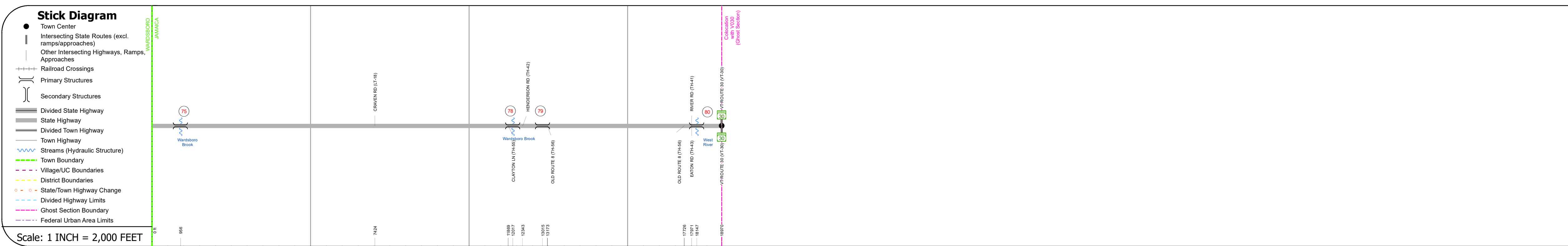
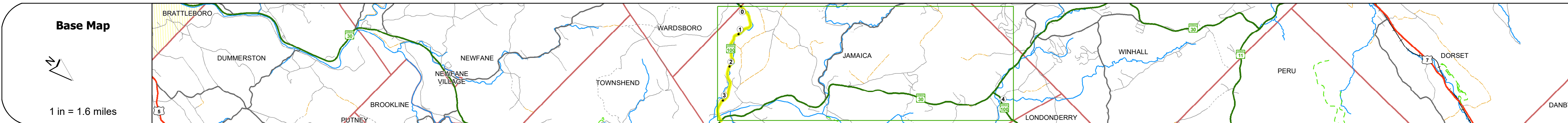
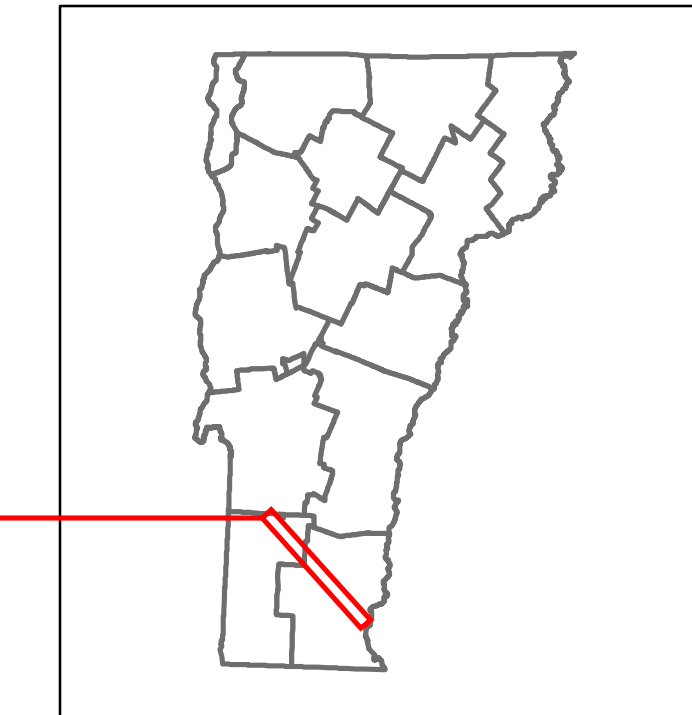


DISTRICT	TOWN	ROUTE
2	JAMAICA	VT-100



STRUCTURE DESCRIPTIONS

Bridge 75:
Stringer/multi-beam or girder - 1939
Structure No. 200013007513092
Length: 205'
Height: 5.33'
Width: 3.3'
Facility Carried: VT 00100 ML
Structure Type: 3 SP CONT WLD GIRDER
Features Intersected: WARDSBORO BROOK
Surface: Bituminous
Maintenance/Ownership: State

Bridge 78:
Stringer/multi-beam or girder - 2013
Structure No. 200013007813092
Length: 170'
Height: 5.33'
Width: 2.9'
Facility Carried: VT 00100 ML
Structure Type: 2 SP CONT WLD GIRDER
Features Intersected: WARDSBORO BROOK
Maintenance/Ownership: State

Bridge 79:
Culvert - 1947
Structure No. 300013007913091
Length: 8'
Facility Carried: VT 100
Structure Type: RC BOX
Features Intersected: BROOK
Maintenance/Ownership: State

Bridge 80:
Truss - thru - 2006
Structure No. 200013008013092
Length: 267'
Height: 1.25'
Width: 3.2'
Facility Carried: VT 00100 ML
Structure Type: GALV THRU TRUSS
Features Intersected: WEST RIVER
Surface: Bituminous
Maintenance/Ownership: State

Historic Projects <ul style="list-style-type: none"> Unknown Retreatment Resurface Bituminous Mix Skinny Mix Bituminous Seal 	Functional Class <ul style="list-style-type: none"> 1 - Interstate System 2 - Other 3 - Principal Arterial 4 - Minor Arterial 5 - Major Collector 6 - Minor Collector 	Curves <ul style="list-style-type: none"> Left Right 	Grades <ul style="list-style-type: none"> Special grade up grade down 	Traffic Counters <ul style="list-style-type: none"> Continuous (CTC) Injury Weight-In-Motion (WIM) Short-Term, Scheduled Short-Term, Unscheduled 	Crash Locations <ul style="list-style-type: none"> Fatal Injury Property Damage Only Unknown Crash Type 	Mileage by Functional Class By Sheet 013-2 4 - Minor Arterial -2.729 013-1 4 - Minor Arterial 3.593 Page Total Mileage: 3.593 mi	Mileage by Town By Sheet JAMAICA - v100-1309 3.593 of 4.556 Ghost Section - (VT-30, MM 0.679 to 8.815)	DISTRICT 2	TOWN JAMAICA	Date: 10/03/22	ROUTE VT-100 ETE mileage: 46.079 to 49.672
--	---	--	--	---	---	---	---	----------------------	------------------------	-----------------------	---