

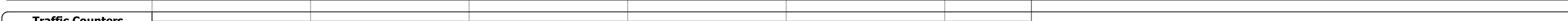



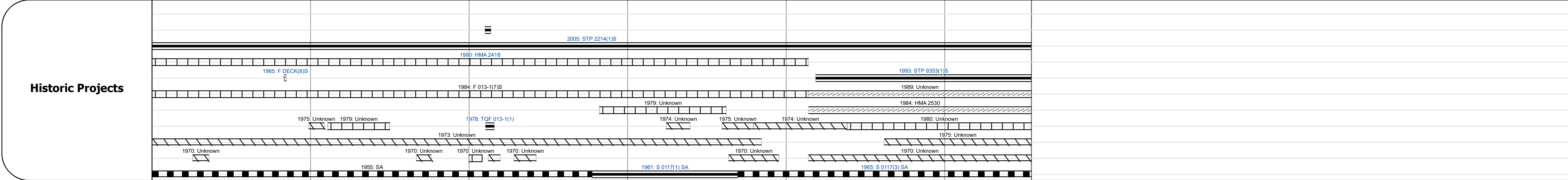


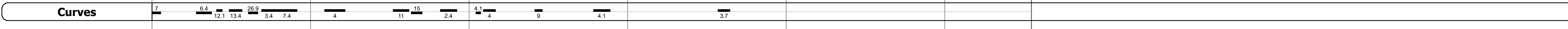
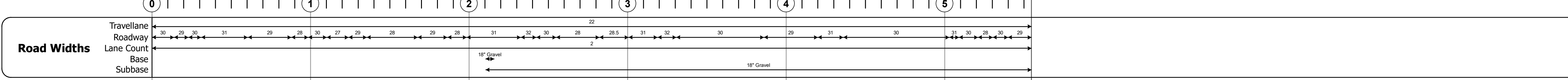
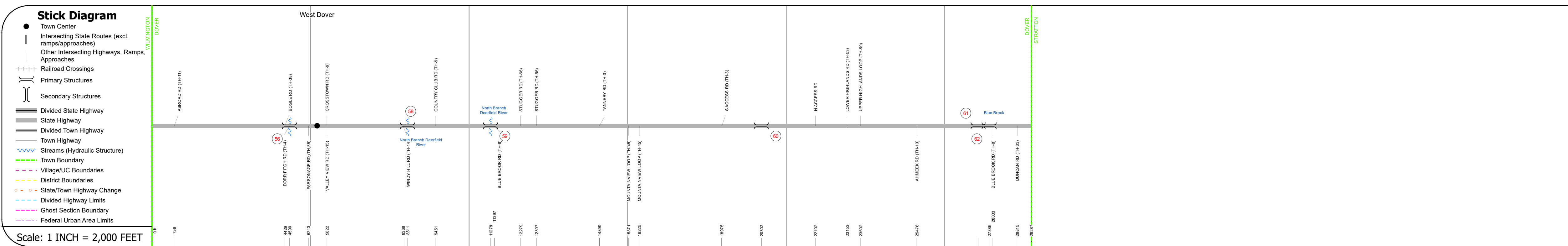
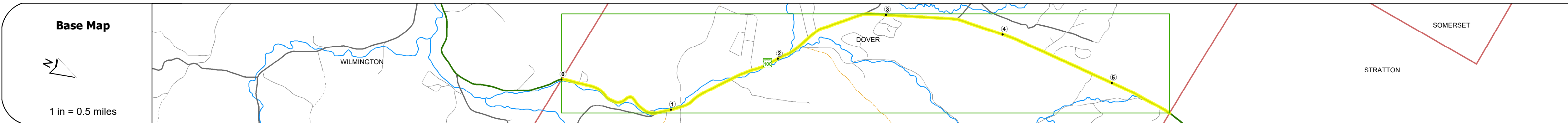
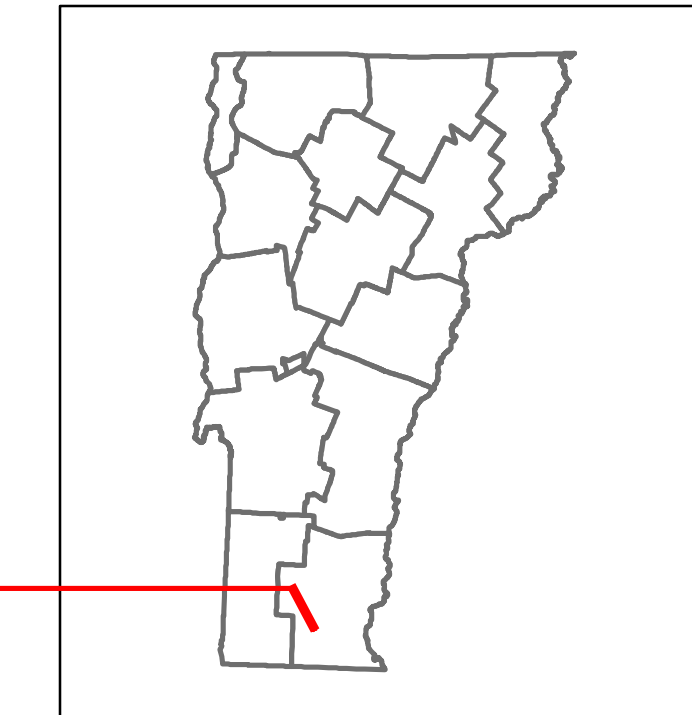


Route Log and Progress Chart

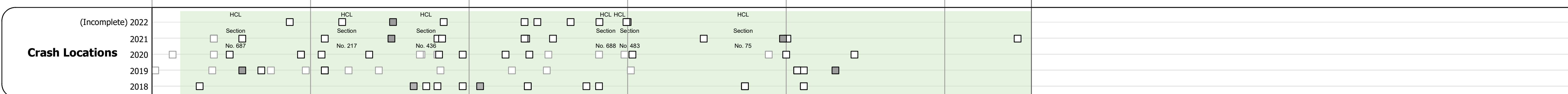
DRAFT

Please Note: Errors and Omissions May Exist.
Contact the VTrans Mapping Section with questions or concerns.

DISTRICT	TOWN	ROUTE
1	DOVER	VT-100



Year	Section 1	Section 2	Section 3	Section 4	Section 5
2021	4970	4716	3797		1060
2020	3080	4347	3350		936
2019	3636	4761	3955		1105
2018	3800	5000	4000	3300	1200
2017	3800	5000	4000	3300	1200



STRUCTURE DESCRIPTIONS

Bridge 56:
Stringer/multi-beam or girder - 1939
Structure No. 200013005613042
Length: 91'
Height: 5.33'
Width: 2.7'
Facility Carried: VT 00100 ML
Structure Type: ROLLED BEAM
Features Intersected: N. BR. DEERFIELD RIVER
Surface: Bituminous
Maintenance/Ownership: State

Bridge 58:
Tee Beam - 1928
Structure No. 200013005813042
Length: 59'
Height: 5.33'
Width: 3.1'
Facility Carried: VT 00100 ML
Structure Type: CONCRETE T-BEAM
Features Intersected: N. BR. DEERFIELD RIVER
Surface: Bituminous
Maintenance/Ownership: State

Bridge 59:
Stringer/multi-beam or girder - 2019
Structure No. 200013005913042
Length: 67'
Height: 5.33'
Width: 3.4'
Facility Carried: VT 00100 ML
Structure Type: GALV WELDED GIRDER
Features Intersected: N. BR. DEERFIELD RIVER
Maintenance/Ownership: State

Bridge 60:
Culvert - 1965
Structure No. 300013006013041
Length: 9'
Facility Carried: VT100
Structure Type: CGMPP W/ CONC INVERT
Features Intersected: BROOK
Maintenance/Ownership: State

Bridge 61:
Segmental box girder - 2017
Structure No. 300013006113041
Length: 8'
Facility Carried: VT100
Structure Type: SEGMENTAL RC BOX
Features Intersected: BROOK
Maintenance/Ownership: State

Bridge 62:
Culvert - 1965
Structure No. 300013006213041
Length: 12'
Facility Carried: VT100
Structure Type: RC BOX
Features Intersected: BROOK
Maintenance/Ownership: State

Historic Projects <ul style="list-style-type: none"> Unknown Retreatment Resurface Bituminous Mix Skinny Mix Bituminous Seal 	Functional Class <ul style="list-style-type: none"> 1 - Interstate System 2 - Other Freeways and Expressways 3 - Principal Arterial 4 - Minor Arterial 5 - Major Collector 6 - Minor Collector 	Curves <ul style="list-style-type: none"> Left (clockwise) Right (counter-clockwise) 	Grades <ul style="list-style-type: none"> grade up grade down 	Traffic Counters <ul style="list-style-type: none"> Continuous (CTC) Weigh-In-Motion (WIM) Short-Term, Scheduled Short-Term, Unscheduled 	Crash Locations <ul style="list-style-type: none"> Fatal Injury Property Damage Only Unknown Crash Type 	Mileage by Functional Class By Sheet 013-1 4 - Minor Arterial 5.547	Mileage by Town By Sheet DOVER - v100-1304 5.547 of 5.547	DISTRICT 1	TOWN DOVER	Date: 10/03/22	ROUTE VT-100 ETE mileage: 31.822 to 37.369
Speed Zones 25 30 35 40 45 50 55 60 65						Page Total Mileage: 5.547 mi		Page Total Mileage: 5.547 mi		1 of 1 TWN mileage: 0.0 to 5.547	

For More Information Contact - Vermont Agency of Transportation, Policy, Planning and Intermodal Development Division - Mapping Section, 219 North Main Street, Barre, VT 05641 Telephone: 802-828-2600.