Route Log and Progress Chart

DRAFT

Please Note: Errors and Omissions May Exist.
Contact the VTrans Mapping Section with questions or concerns.

DISTRICT	TOWN	ROUTE
6	WATERBURY	VT-100

VERMONT 100

Base Map

1 in = 0.5 miles

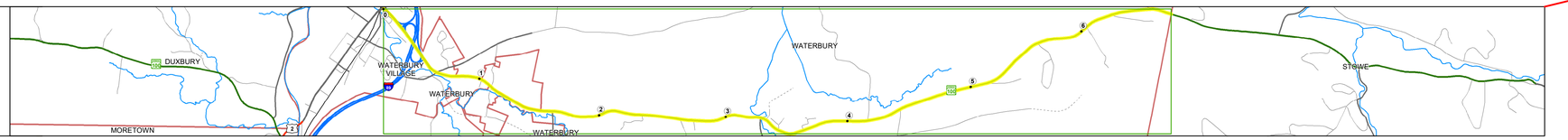

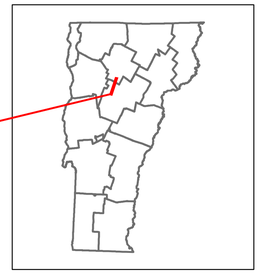

Stick Diagram

- Town Center
- Intersecting State Routes (excl. ramps/approaches)
- Other Intersecting Highways, Ramps, Approaches
- Railroad Crossings
- Primary Structures
- Secondary Structures
- Divided State Highway
- State Highway
- Divided Town Highway
- Town Highway
- Streams (Hydraulic Structure)
- Town Boundary
- Village/UC Boundaries
- District Boundaries
- State/Town Highway Change
- Divided Highway Limits
- Ghost Section Boundary
- Federal Urban Area Limits

Scale: 1 INCH = 2,000 FEET

Road Widths



Curves

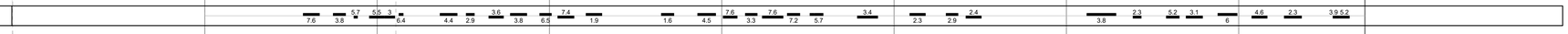

Grades

Guardrails

Rumblestrips

Historic Projects



Maintenance Garage

Speed Zone

Functional Class



National Highway System

Limited Access Highway

Customer Service Level



Traffic Counters

AADT

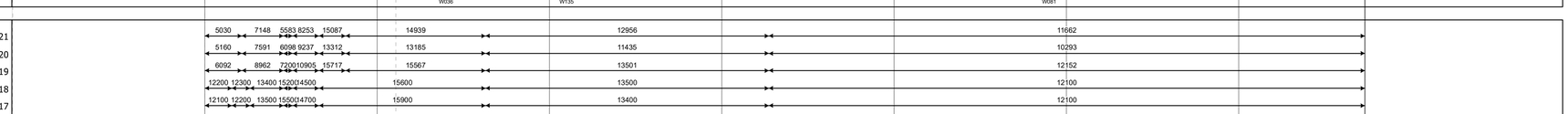

Crash Locations

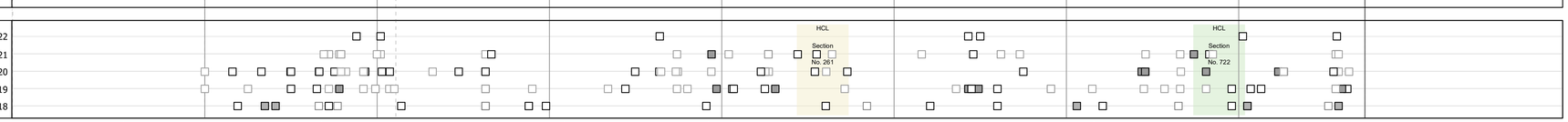

STRUCTURE DESCRIPTIONS

Bridge 195:
Culvert - 1960
Structure No. 300029019512181
Length: 6'
Facility Carried: VT100
Structure Type: SEGMENTAL RC PIPE
Features Intersected: DRAINAGE FOR REC. FIELD
Maintenance/Ownership: State

Bridge 197:
Stringer/multi-beam or girder - 1960
Structure No. 200013019712182
Length: 244'
Height: 5.33'
Width: 4.2'
Under Clearance: 1.33'
Facility Carried: VT 00100 ML
Structure Type: 4 SP CONT ROLLED BM
Features Intersected: I 89 UNDER VT 100
Surface: Bituminous
Maintenance/Ownership: State

Bridge 199:
Culvert - 1932
Structure No. 300029019912181
Length: 8'
Facility Carried: VT100
Structure Type: RC BOX
Features Intersected: BROOK
Maintenance/Ownership: State

Bridge 201:
Culvert - 1932
Structure No. 300029020112181
Length: 10'
Facility Carried: VT100
Structure Type: RC BOX
Features Intersected: BRYANT BROOK
Maintenance/Ownership: State

Bridge 202:
Culvert - 1932
Structure No. 300029020212181
Length: 6'
Facility Carried: VT100
Structure Type: ACCGMPP
Features Intersected: CATTLE PASS
Maintenance/Ownership: State

Historic Projects: Unknown; Retreatment; Resurface; Bituminous Mix; Skinny Mix; Bituminous Seal; Bituminous Concrete; Bituminous Macadam; Cold Plane and Bituminous Concrete; Concrete; Gravel; Surface Treated Gravel; Plant Mix; Reclaimed Base and Bituminous Concrete

Indicated plans available - http://vtransmap01.aot.state.vt.us/rp/dpr/Diwebstore/

Functional Class: 1 - Interstate System; 2 - Other Freeways and Expressways; 3 - Principal Arterial; 4 - Minor Arterial; 5 - Major Collector; 6 - Minor Collector

Speed Zones: SPEED LIMIT 25, 30, 35, 40, 45, 50, 55, 60, 65

Curves: (degrees) Left, Right

Grades: (percent) grade up, grade down

Road Widths (ft)

Traffic Counters: Continuous (CTC); Weigh-In-Motion (WIM); Short-Term, Scheduled; Short-Term, Unscheduled (counter ID)

AADT (AADT)

Crash Locations: Fatal; Injury; Property Damage Only; Unknown Crash Type

High Crash Locations (HCL's) Sections (& Intersections)
HCL No.: 1 - 100 (1 - 10); 101 - 200 (11 - 20); 201 - 300 (21 - 30); 301 - 400 (31 - 40); 401 - 800 (41 - 113)

Mileage by Functional Class By Sheet

029-1	4 - Minor Arterial	6.365
013-4	4 - Minor Arterial	0.367

Page Total Mileage: 6.732 mi

Mileage by Town By Sheet

WATERBURY - V100-1218	6.732 of 6.732
Ghost Section - (US-2, MM 4.931 to 4.899)	

Page Total Mileage: 6.732 mi

DISTRICT	TOWN	Date: 10/03/22	ROUTE
6	WATERBURY	1 of 1 TWN mileage: 0.0 to 6.732	VT-100 ETE mileage: 141.946 to 148.678