

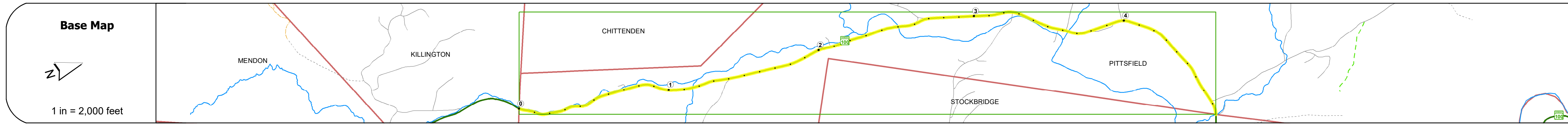
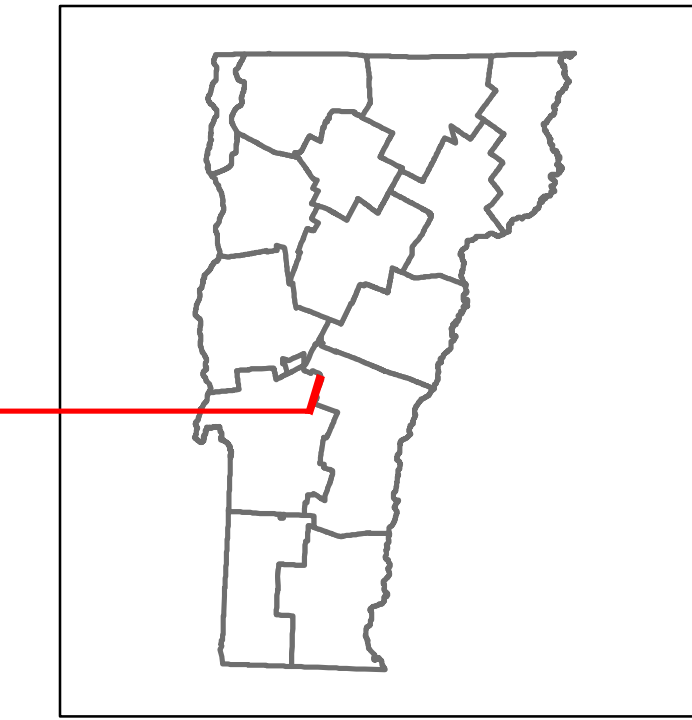


Route Log and Progress Chart

DRAFT

Please Note: Errors and Omissions May Exist.
Contact the VTrans Mapping Section with questions or concerns.

DISTRICT	TOWN	ROUTE
3	PITTSFIELD	VT-100



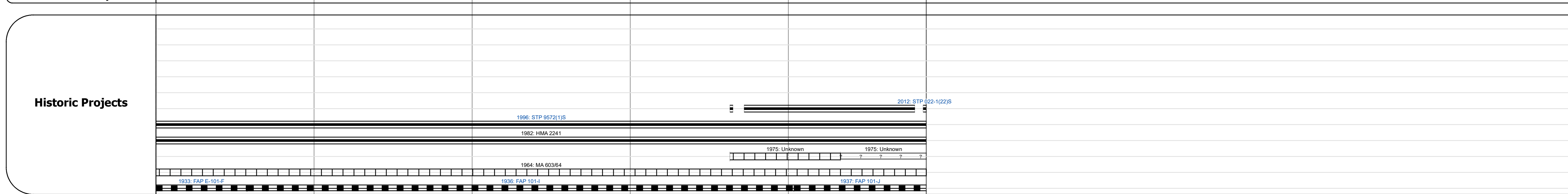
Station	Travellane	Roadway	Lane Count	Base	Subbase
0	26	28	30	26	27
1	27	27	27	28	26
2	27	26	27	26	2
3	26.5	28	28	27	26
4	27	26	26	26	27

Station	Curve
0	10
1	16
2	8
3	14
4	8
5	4
6	3
7	4
8	5
9	4
10	7
11	8
12	4
13	6
14	5
15	7
16	10
17	4
18	6
19	6

Station	Grades
0	+7.9
1	
2	
3	
4	
5	
6	
7	
8	
9	
10	
11	
12	
13	
14	
15	
16	
17	
18	
19	
20	-3.0

Station	Guardrails
0	
1	
2	
3	
4	
5	
6	
7	
8	
9	
10	
11	
12	
13	
14	
15	
16	
17	
18	
19	
20	

Station	Rumblestrips
0	
1	
2	
3	
4	
5	
6	
7	
8	
9	
10	
11	
12	
13	
14	
15	
16	
17	
18	
19	
20	



Station	Maintenance Garage
0	District 3 - DMF Maintenance Mendon Garage
1	
2	
3	
4	
5	
6	
7	
8	
9	
10	
11	
12	
13	
14	
15	
16	
17	
18	
19	
20	

Station	Speed Zone
0	40
1	35
2	40
3	
4	
5	
6	
7	
8	
9	
10	
11	
12	
13	
14	
15	
16	
17	
18	
19	
20	

Station	Functional Class
0	4
1	
2	
3	
4	
5	
6	
7	
8	
9	
10	
11	
12	
13	
14	
15	
16	
17	
18	
19	
20	

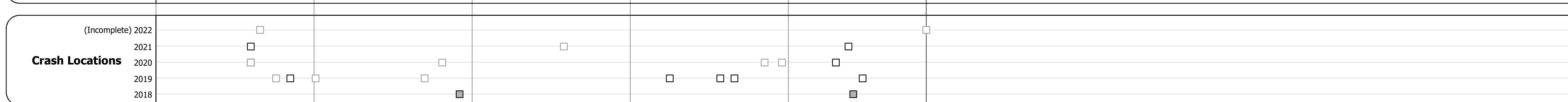
Station	National Highway System
0	
1	
2	
3	
4	
5	
6	
7	
8	
9	
10	
11	
12	
13	
14	
15	
16	
17	
18	
19	
20	

Station	Limited Access Highway
0	
1	
2	
3	
4	
5	
6	
7	
8	
9	
10	
11	
12	
13	
14	
15	
16	
17	
18	
19	
20	

Station	Customer Service Level
0	Regional Corridor
1	
2	
3	
4	
5	
6	
7	
8	
9	
10	
11	
12	
13	
14	
15	
16	
17	
18	
19	
20	

Station	Traffic Counters
0	R139
1	
2	
3	
4	
5	
6	
7	
8	
9	
10	
11	
12	
13	
14	
15	
16	
17	
18	
19	
20	

Year	Station 0	Station 1	Station 2	Station 3	Station 4	Station 5	Station 6	Station 7	Station 8	Station 9	Station 10	Station 11	Station 12	Station 13	Station 14	Station 15	Station 16	Station 17	Station 18	Station 19	Station 20	
2021																						
2020																						
2019																						
2018																						
2017																						



STRUCTURE DESCRIPTIONS

- Bridge 123:**
Culvert - 1960
Structure No. 300022012311151
Length: 14'
Facility Carried: VT100
Structure Type: CGMPPA
Features Intersected: TWEED RIVER
Maintenance/Ownership: State
- Bridge 124:**
Tee Beam - 2014
Structure No. 200022012411152
Length: 91'
Height: 5.33'
Width: 3.2'
Facility Carried: VT 00100 ML
Structure Type: PRESTRESS NEXT BEAM
Features Intersected: TWEED RIVER
Surface: Bituminous
Maintenance/Ownership: State
- Bridge 126:**
Stringer/multi-beam or girder - 2019
Structure No. 200022012611152
Length: 71'
Height: 5.33'
Width: 3.0'
Facility Carried: VT 00100 ML
Structure Type: GALV WELDED GIRDER
Features Intersected: WEST BRANCH TWEED RIVER
Maintenance/Ownership: State
- Bridge 127:**
Culvert - 2011
Structure No. 200022012711152
Length: 26'
Height: 5.33'
Facility Carried: VT 00100 ML
Structure Type: PRECAST RIGID FRAME
Features Intersected: GUERNEY BROOK
Maintenance/Ownership: State

Historic Projects <ul style="list-style-type: none"> Unknown Retreatment Resurface Bituminous Mix Skiny Mix Bituminous Seal 	Functional Class <ul style="list-style-type: none"> 1 - Interstate System 2 - Other Freeways and Expressways 3 - Principal Arterial 4 - Minor Arterial 5 - Major Collector 6 - Minor Collector 	Curves <ul style="list-style-type: none"> Left (degrees) Right (degrees) 	Grades <ul style="list-style-type: none"> Special grade up Special grade down 	Traffic Counters <ul style="list-style-type: none"> Continuous (CTC) Weigh-In-Motion (WIM) Short-Term, Scheduled Short-Term, Unscheduled 	Crash Locations <ul style="list-style-type: none"> Fatal Injury Property Damage Only Unknown Crash Type 	Mileage by Functional Class By Sheet 022 4 - minor Arterial 4.873	Mileage by Town By Sheet PITTSFIELD - V100-1115 4.873 of 4.873	DISTRICT 3	TOWN PITTSFIELD	Date: 10/03/22	ROUTE VT-100 ETE mileage: 90.02 to 94.893
Speed Zones 25 30 35 40 45 50 55 60 65						Page Total Mileage: 4.873 mi		Page Total Mileage: 4.873 mi		1 of 1 TWN mileage: 0.0 to 4.873	ROUTE VT-100 ETE mileage: 90.02 to 94.893

For More Information Contact - Vermont Agency of Transportation, Policy, Planning and Intermodal Development Division - Mapping Section, 219 North Main Street, Barre, VT 05641 Telephone: 802-828-2600.