

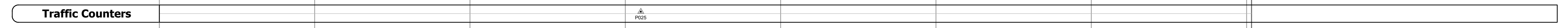





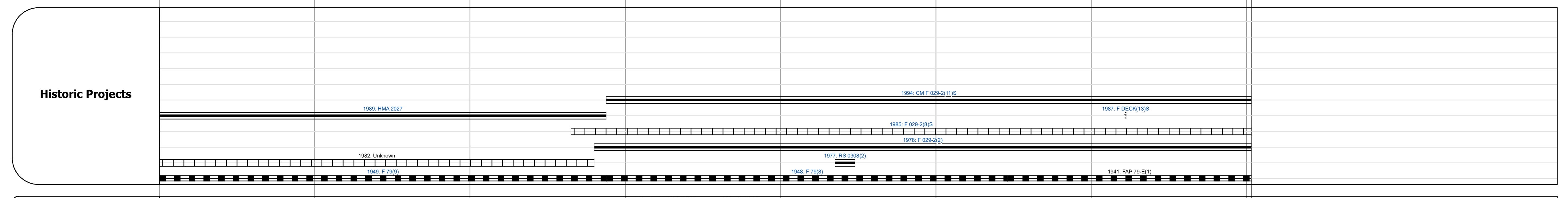
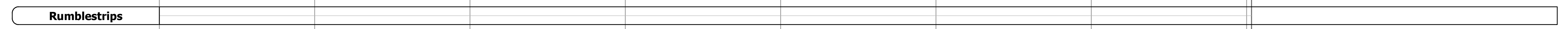


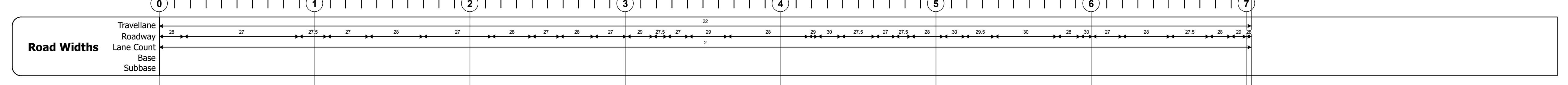
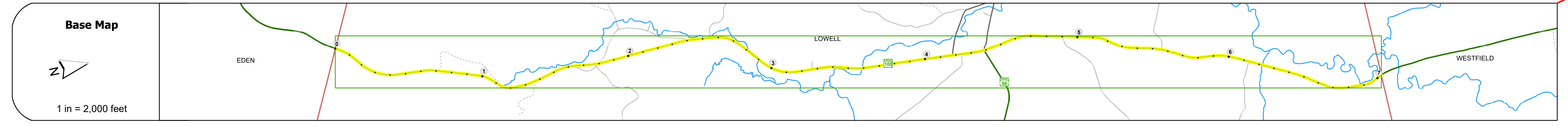
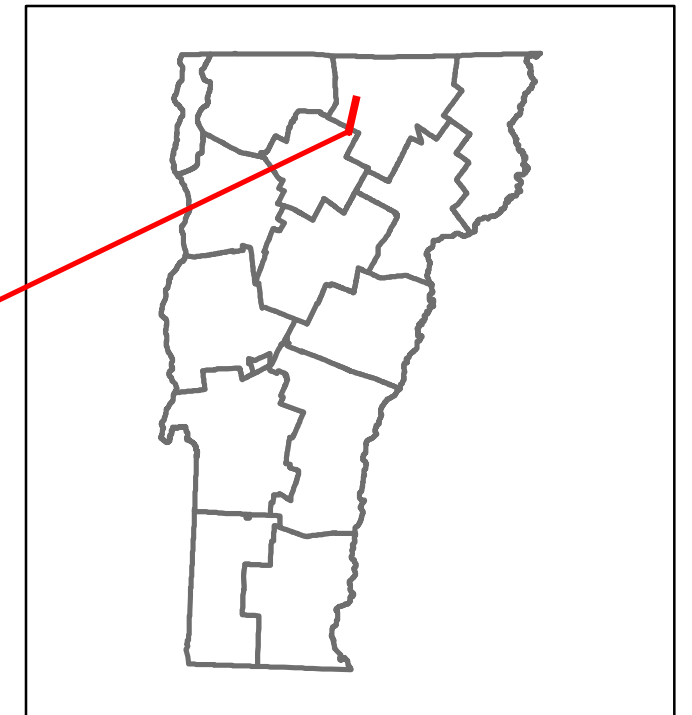


Route Log and Progress Chart

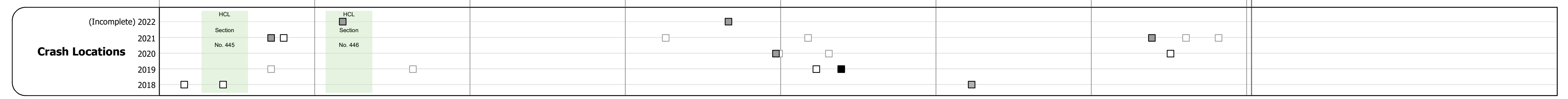
DRAFT

Please Note: Errors and Omissions May Exist.
Contact the VTrans Mapping Section with questions or concerns.

DISTRICT	TOWN	ROUTE
9	LOWELL	VT-100



Year	2017	2018	2019	2020	2021
2021					2456
2020					2168
2019					2560
2018	2400	2600	2000	1700	1621
2017	2400	2600	2000	1700	1431



STRUCTURE DESCRIPTIONS

- Bridge 229:** Culvert - 1949, Structure No. 300029022910131, Length: 12', Facility Carried: VT100, Structure Type: RC BOX, Features Intersected: BROOK, Maintenance/Ownership: State
- Bridge 230:** Culvert - 1932, Structure No. 300029023010131, Length: 12', Facility Carried: VT100, Structure Type: RC BOX WIDE W/SLAB, Features Intersected: BROOK, Surface: Bituminous, Maintenance/Ownership: State
- Bridge 234:** Tee Beam - 1929, Structure No. 200029023410132, Length: 43', Height: 5.33', Width: 3.1', Facility Carried: VT 00100 ML, Structure Type: CONCRETE T-BEAM, Features Intersected: EAST BRANCH MISSISQUOI, Surface: Bituminous, Maintenance/Ownership: State
- Bridge 236:** Tee Beam - 1929, Structure No. 200029023610132, Length: 34', Height: 5.33', Width: 3.2', Facility Carried: VT 00100 ML, Structure Type: CONCRETE T-BEAM, Features Intersected: EAST BRANCH, Surface: Bituminous, Maintenance/Ownership: State
- Bridge 237:** Culvert - 1948, Structure No. 300029023710131, Length: 25', Facility Carried: VT100, Structure Type: TRIPLE ACCGMP, Features Intersected: BROOK, Maintenance/Ownership: State
- Bridge 238:** Culvert - 1941, Structure No. 300029023810131, Length: 10', Facility Carried: VT100, Structure Type: RC BOX, Features Intersected: BROOK, Maintenance/Ownership: State
- Bridge 239:** Stringer/multi-beam or girder - 1941, Structure No. 200029023910132, Length: 49', Height: 5.33', Width: 3.2', Facility Carried: VT 00100 ML, Structure Type: ROLLED BEAM, Features Intersected: LECLAIR BROOK, Surface: Bituminous, Maintenance/Ownership: State

Historic Projects Bituminous Concrete, Retreatment, Resurface, Bituminous Mix, Skiny Mix, Bituminous Seal Surface Treated Gravel, Plant Mix, Reclaimed Base and Bituminous Concrete, Concrete, Gravel	Functional Class 1- Interstate System, 2- Other Freeways and Expressways, 3- Principal Arterial, 4- Minor Arterial, 5- Major Collector, 6- Minor Collector	Curves Left (degrees), Right (degrees) Grades (percent) grade up, (percent) grade down Road Widths (ft)	Traffic Counters Continuous (CTC), Weigh-In-Motion (WIM), Short-Term, Scheduled, Short-Term, Unscheduled (counter ID) Crash Locations Fatal, Injury, Property Damage Only, Unknown Crash Type High Crash Locations (HCL's) Sections (& Intersections) HCL No. 1-100 (1-10), 101-200 (11-20), 201-300 (21-30), 301-400 (31-40), 401-800 (41-113)	Mileage by Functional Class By Sheet 029-2 4 - Minor Arterial 7.031 Mileage by Town By Sheet LOWELL - V100-1013 7.031 of 7.031	DISTRICT 9	TOWN LOWELL	Date: 10/03/22 Page: 1 of 1 TWN mileage: 0.0 to 7.031	ROUTE VT-100 ETE mileage: 176.315 to 183.346
--	--	---	--	---	----------------------	-----------------------	--	---