

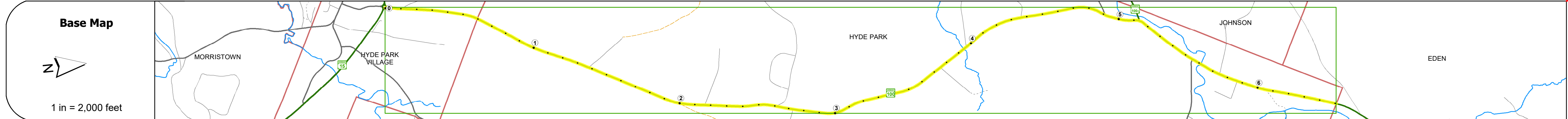
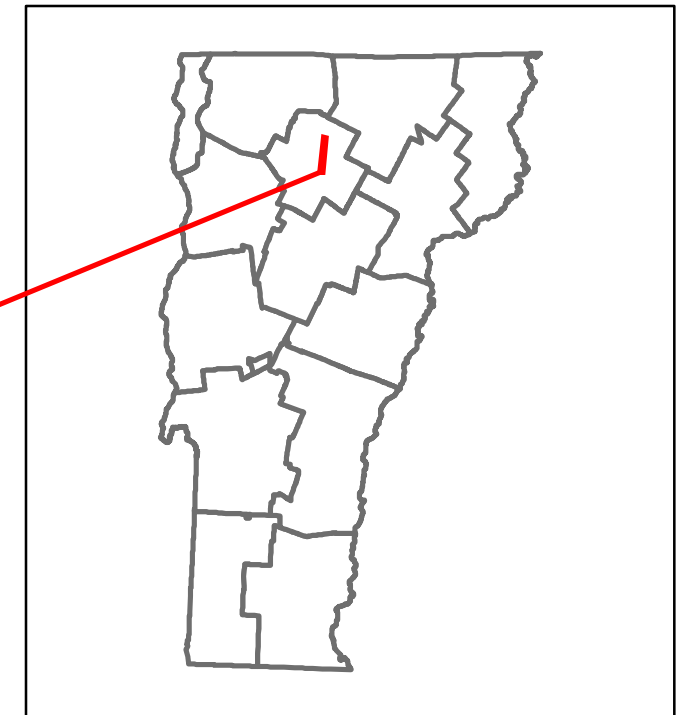


Route Log and Progress Chart

DRAFT

Please Note: Errors and Omissions May Exist.
Contact the VTrans Mapping Section with questions or concerns.


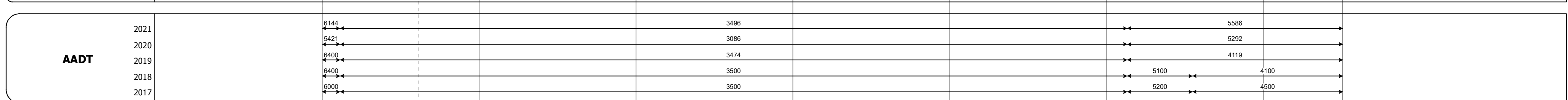
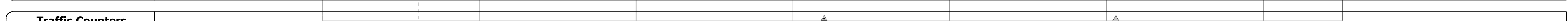




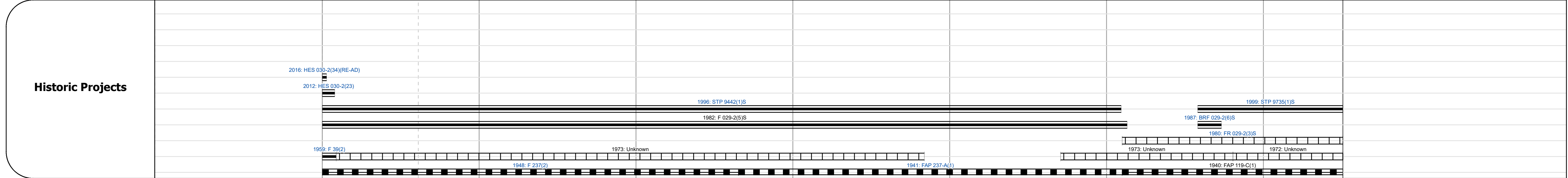

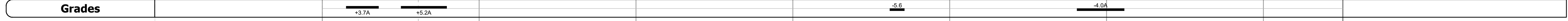

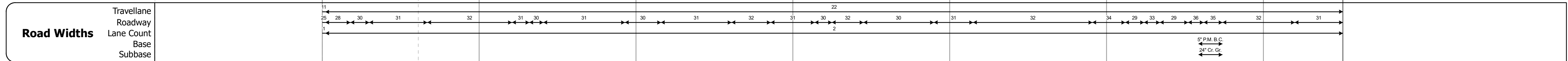
DISTRICT	TOWN	ROUTE
8	HYDE PARK	VT-100



STRUCTURE DESCRIPTIONS

Bridge 216:
Culvert - 1941
Structure No. 300029021608051
Length: 12'
Facility Carried: VT100
Structure Type: RC BOX
Features Intersected: BROOK
Maintenance/Ownership: State

Bridge 217:
Stringer/multi-beam or girder - 1986
Structure No. 200029021708052
Length: 72'
Height: 5.33'
Width: 3.7'
Facility Carried: VT 00100 ML
Structure Type: ROLLED BEAM
Features Intersected: GHON RIVER
Surface: Bituminous
Maintenance/Ownership: State



Historic Projects Unknown, Retreatment, Resurface, Bituminous Mix, Skippy Mix, Bituminous Seal Bituminous Concrete, Gravel, Cold Plane and Bituminous Concrete, Reclaimed Base and Bituminous Concrete, Concrete, Plant Mix, Reclaimed Base and Bituminous Concrete	Functional Class 1- Interstate System, 2- Other Freeways and Expressways, 3- Principal Arterial, 4- Minor Arterial, 5- Major Collector, 6- Minor Collector Speed Zones 25, 30, 35, 40, 45, 50, 55, 60, 65	Curves Left (degree), Right (degree) Grades Left (percent), Right (percent), grade up, grade down Road Widths (ft)	Traffic Counters Continuous (CTC), Weigh-In-Motion (WIM), Short-Term, Scheduled, Short-Term, Unscheduled (counter ID) AADT (AADT)	Crash Locations Fatal, Injury, Property Damage Only, Unknown Crash Type High Crash Locations (HCL's) Sections (& Intersections) HCL No. 1-100 (1-10), 101-200 (11-20), 201-300 (21-30), 301-400 (31-40), 401-800 (41-113)	Mileage by Functional Class By Sheet 029-2 4 - minor Arterial 6.507 Page Total Mileage: 6.507 mi	Mileage by Town By Sheet HYDE PARK - V100-0805 Ghost Section - (VT-15, MM 2.892 to 1.827) 6.507 of 6.507 Page Total Mileage: 6.507 mi	DISTRICT 8	TOWN HYDE PARK	Date: 10/03/22 1 of 1 TWN mileage: 0.0 to 6.507	ROUTE VT-100 ETE mileage: 162.119 to 168.626
--	--	--	--	---	--	--	----------------------	--------------------------	---	---

For More Information Contact - Vermont Agency of Transportation, Policy, Planning and Intermodal Development Division - Mapping Section, 219 North Main Street, Barre, VT 05641 Telephone: 802-828-2600.