
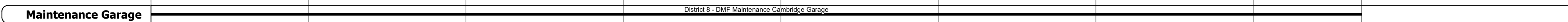


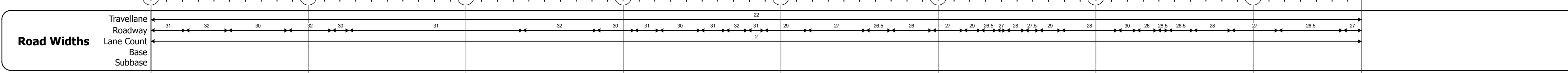
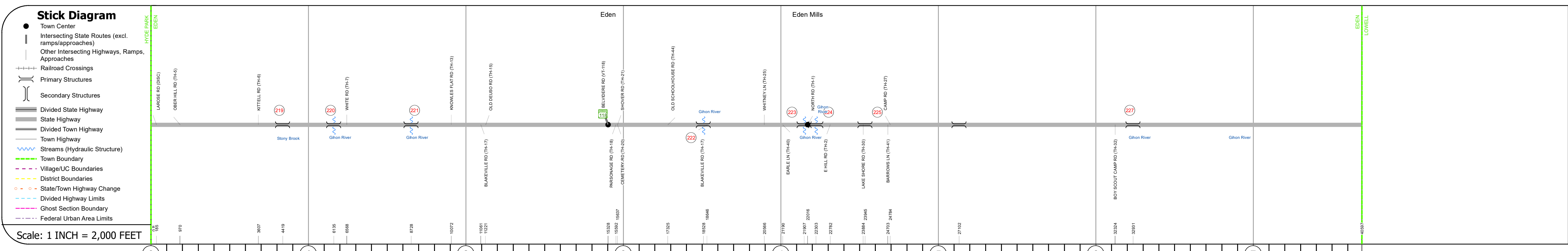
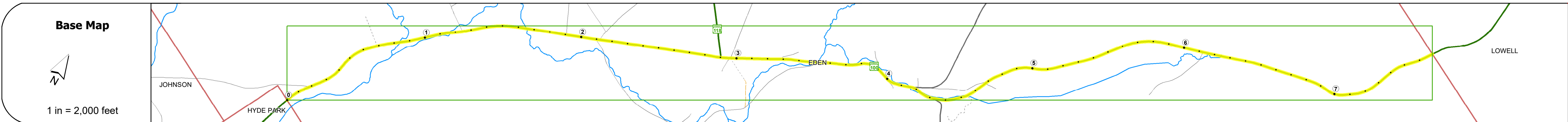
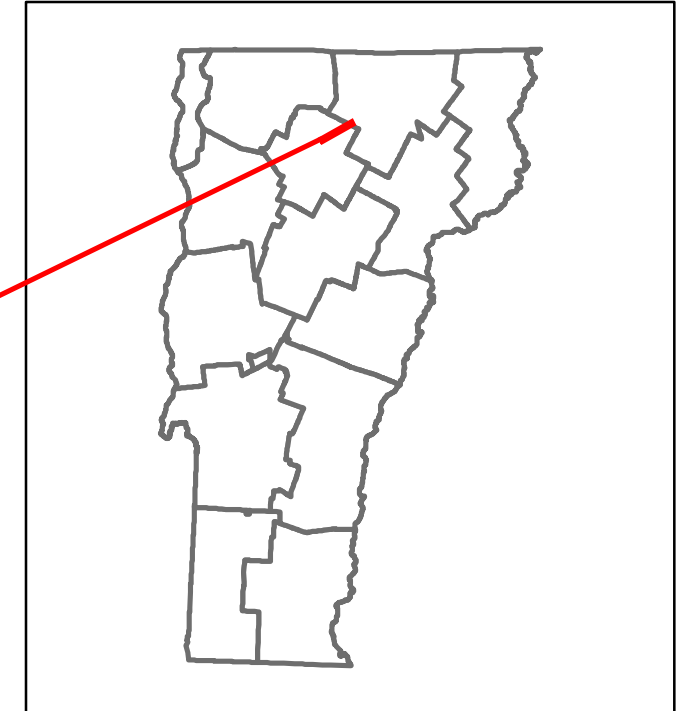
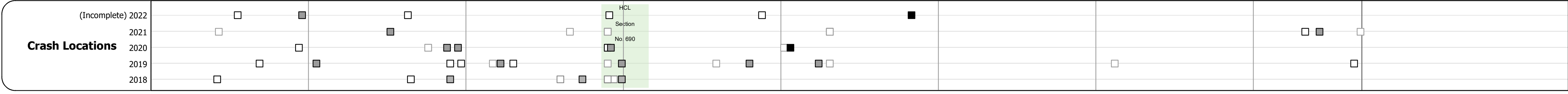


DISTRICT	TOWN	ROUTE
8	EDEN	VT-100



Year	Station 0-1	Station 1-2	Station 2-3	Station 3-4	Station 4-5	Station 5-6	Station 6-7
2021	5586			4444			2534
2020	5292			3493			2331
2019	4119			3828			2400
2018	4100		3800		3400		2400
2017	4500		3800		3500		2400



STRUCTURE DESCRIPTIONS

Bridge 219:
Culvert - 1940
Structure No. 300029021908031
Length: 10'
Facility Carried: VT100
Structure Type: RC BOX
Features Intersected: STONY BROOK
Maintenance/Ownership: State

Bridge 220:
Tee Beam - 1932
Structure No. 200029022008032
Length: 33'
Height: 5.33'
Width: 3.1'
Facility Carried: VT 00100 ML
Structure Type: TBEAM WIDE W/ ROL BM
Features Intersected: GHON RIVER
Surface: Bituminous
Maintenance/Ownership: State

Bridge 221:
Tee Beam - 1932
Structure No. 200029022108032
Length: 29'
Height: 5.33'
Width: 3.1'
Facility Carried: VT 00100 ML
Structure Type: TBEAM WIDE W/ ROL BM
Features Intersected: GHON RIVER
Surface: Bituminous
Maintenance/Ownership: State

Bridge 222:
Tee Beam - 1929
Structure No. 200029022208032
Length: 39'
Height: 5.33'
Width: 3.1'
Facility Carried: VT 00100 ML
Structure Type: TBEAM WIDE W/ ROL BM
Features Intersected: GHON RIVER
Surface: Bituminous
Maintenance/Ownership: State

Bridge 223:
Slab - 1931
Structure No. 200029022308032
Length: 23'
Height: 5.33'
Width: 3.0'
Facility Carried: VT 00100 ML
Structure Type: CONCRETE SLAB
Features Intersected: GHON RIVER
Surface: Bituminous
Maintenance/Ownership: State

Bridge 224:
Slab - 1931
Structure No. 200029022408032
Length: 23'
Height: 5.33'
Width: 3.1'
Facility Carried: VT 00100 ML
Structure Type: CONCRETE SLAB
Features Intersected: GHON RIVER
Surface: Bituminous
Maintenance/Ownership: State

Bridge 225:
Culvert - 1952
Structure No. 300029022508031
Length: 20'
Facility Carried: VT100
Structure Type: CGMPPA
Features Intersected: GHON RIVER
Maintenance/Ownership: State

Bridge 227:
Culvert - 2020
Structure No. 300029022608031
Length: 11'
Facility Carried: VT100
Structure Type: CGMPPA
Features Intersected: BROOK
Maintenance/Ownership: State

Bridge 227:
Slab - 1952
Structure No. 300029022708031
Length: 19'
Width: 3.1'
Facility Carried: VT100
Structure Type: CONCRETE SLAB
Features Intersected: SUCKER BROOK
Surface: Bituminous
Maintenance/Ownership: State

Historic Projects <ul style="list-style-type: none"> Unknown Retreatment Resurface Bituminous Mix Skinny Mix Bituminous Seal 	Functional Class <ul style="list-style-type: none"> 1 - Interstate 2 - Other 3 - Principal Arterial 4 - Minor Arterial 5 - Major Collector 6 - Minor Collector 	Curves <ul style="list-style-type: none"> Left Right 	Grades <ul style="list-style-type: none"> Special grade up Special grade down 	Traffic Counters <ul style="list-style-type: none"> Continuous (CTC) Weight-In-Motion (WIM) Short-Term, Scheduled Short-Term, Unscheduled 	Crash Locations <ul style="list-style-type: none"> Fatal Injury Property Damage Only Unknown Crash Type 	Mileage by Functional Class By Sheet 029-2 4 - Minor Arterial 7.689	Mileage by Town By Sheet EDEN - V100-0803 7.689 of 7.689	DISTRICT 8	TOWN EDEN	Date: 10/03/22	ROUTE VT-100 ETE mileage: 168.626 to 176.315
Speed Zones 25 30 35 40 45 50 55 60 65						Page Total Mileage: 7.689 mi	Page Total Mileage: 7.689 mi	1 of 1 TWN mileage: 0.0 to 7.689			