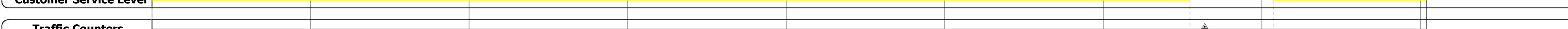






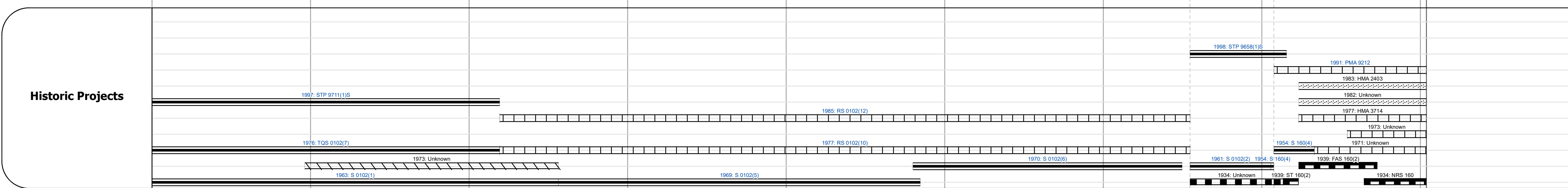
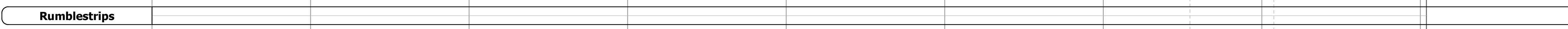
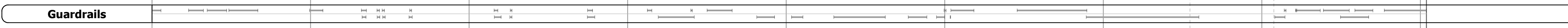
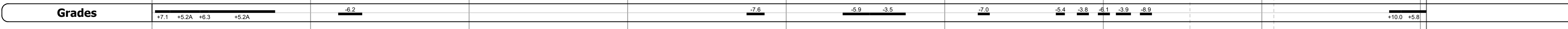
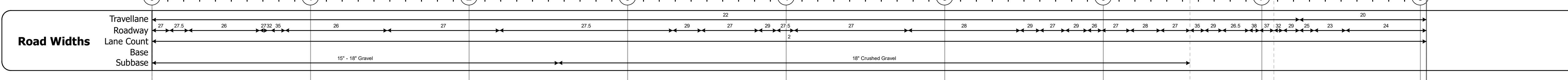
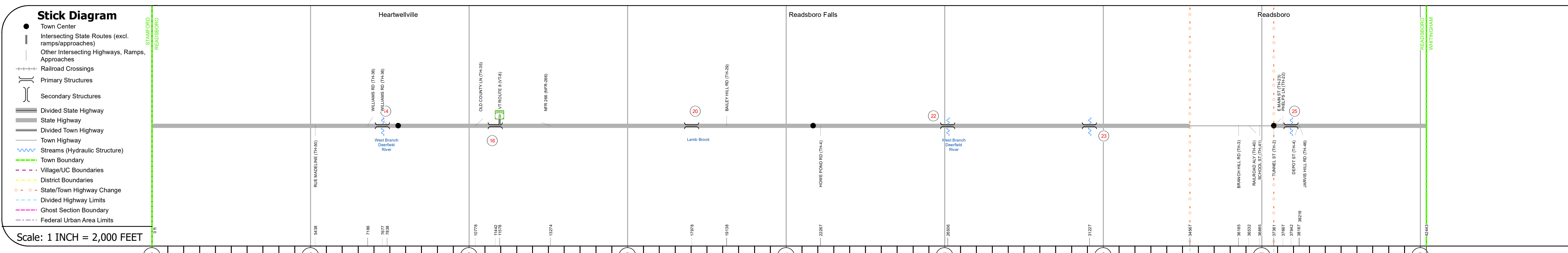
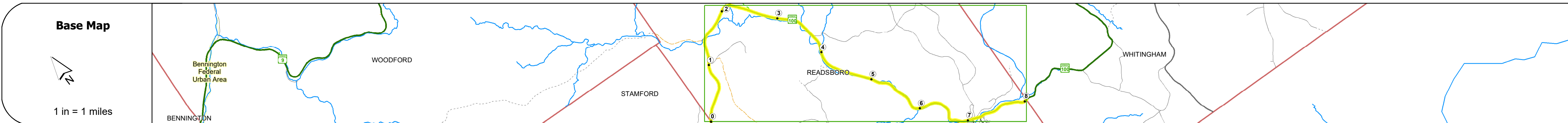
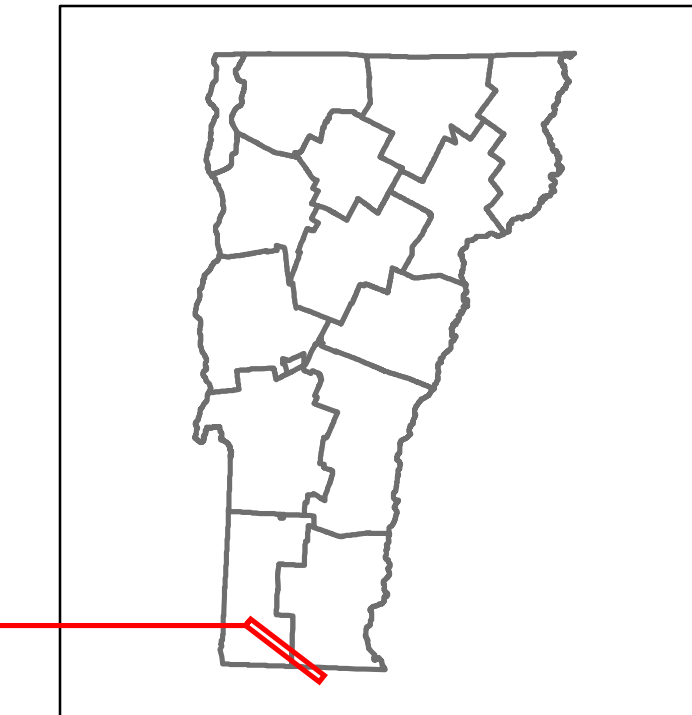



DISTRICT	TOWN	ROUTE
1	READSBORO	VT-100



Year	Section 1	Section 2	Section 3	Section 4	Section 5	Section 6	Section 7	Section 8
2021	1100				645		635	625
2020	790				569		561	552
2019	933				672		662	652
2018	1000	930			670		1200	1000
2017	1000	910			660		1100	990



STRUCTURE DESCRIPTIONS

Bridge 14:
Stringer/multi-beam or girder - 1963
Structure No. 200102001402092
Length: 69'
Height: 5.33'
Width: 3.2'
Facility Carried: VT 00100 ML
Structure Type: ROLLED BEAM
Features Intersected: W. BR. DEERFIELD RIVER
Surface: Bituminous
Maintenance/Ownership: State

Bridge 16:
Culvert - 1963
Structure No. 300102001602091
Length: 15'
Facility Carried: VT 100
Structure Type: CGMPPA
Features Intersected: DEERFIELD RIVER
Maintenance/Ownership: State

Bridge 20:
Culvert - 1968
Structure No. 300102002002091
Length: 9'
Facility Carried: VT 100
Structure Type: CGMPPA
Features Intersected: BROOK
Maintenance/Ownership: State

Bridge 22:
Stringer/multi-beam or girder - 1970
Structure No. 200102002202092
Length: 119'
Height: 5.33'
Width: 3.1'
Facility Carried: VT 00100 ML
Structure Type: WELDED PLATE GIRDER
Features Intersected: W. BR. DEERFIELD RIVER
Surface: Bituminous
Maintenance/Ownership: State

Bridge 23:
Culvert (Arch) - 1970
Structure No. 200102002302092
Length: 30'
Height: 5.33'
Facility Carried: VT 00100 ML
Structure Type: RC ARCH
Features Intersected: W. BR. DEERFIELD RIVER
Maintenance/Ownership: State

Bridge 25:
Girder and floorbeam system - 1954
Structure No. 200102002502092
Length: 340'
Height: 5.33'
Width: 2.9'
Facility Carried: VT 00100 ML
Structure Type: 3 SP CONT RIV 2 GIR
Features Intersected: DEERFIELD RIVER
Surface: Concrete
Maintenance/Ownership: State

Historic Projects <ul style="list-style-type: none"> Unknown Retreatment Resurface Bituminous Mix Skinny Mix Bituminous Seal 	Functional Class <ul style="list-style-type: none"> 1 - Interstate System 2 - Other Freeways and Expressways 3 - Principal Arterial 4 - Minor Arterial 5 - Major Collector 6 - Minor Collector 	Curves <ul style="list-style-type: none"> Left (convex) Right (concave) 	Grades <ul style="list-style-type: none"> Up Down 	Traffic Counters <ul style="list-style-type: none"> Continuous (CTC) Weight-In-Motion (WIM) Short-Term, Scheduled Short-Term, Unscheduled 	Crash Locations <ul style="list-style-type: none"> Fatal Injury Property Damage Only Unknown Crash Type 	Mileage by Functional Class By Sheet 0102 5 - Major Collector 8.038	Mileage by Town By Sheet READSBORO - V100-0209 8.038 of 8.038	DISTRICT 1	TOWN READSBORO	Date: 10/03/22	ROUTE VT-100 ETE mileage: 5.752 to 13.79
Speed Zones 25 30 35 40 45 50 55 60 65						Page Total Mileage: 8.038 mi		Page Total Mileage: 8.038 mi		1 of 1 TWN mileage: 0.0 to 8.038	