Route Log and Progress Chart

DRAFT

Please Note: Errors and Omissions May Exist.
Contact the VTrans Mapping Section with questions or concerns.

DISTRICT	TOWN	ROUTE
4	HANCOCK	VT-100

VERMONT 100

Base Map

1 in = 1,000 feet

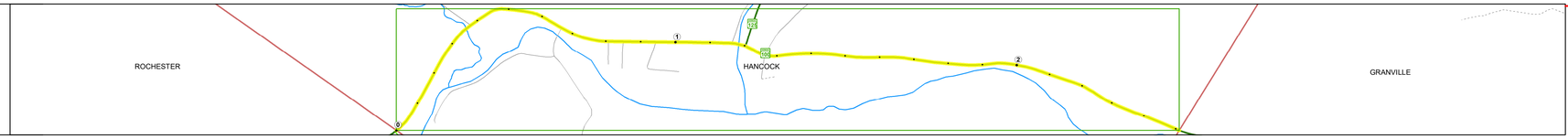

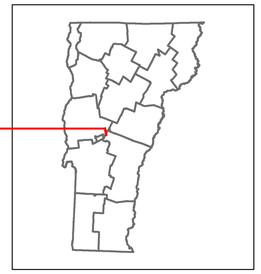

Stick Diagram



Road Widths



Curves

Grades

Guardrails



Rumblestrips

Historic Projects



Maintenance Garage

Speed Zone



Functional Class



National Highway System

Limited Access Highway

Customer Service Level



Traffic Counters

AADT

Crash Locations

STRUCTURE DESCRIPTIONS

Bridge 144A:
Culvert - 1976
Structure No. 200013144A01082
Length: 20'
Height: 5.33'
Facility Carried: VT 00100 ML
Structure Type: TWIN CGMPA
Features Intersected: TUNNEL BROOK
Maintenance/Ownership: State

Bridge 145:
Stringer/multi-beam or girder - 1979
Structure No. 200013014501082
Length: 55'
Height: 5.33'
Width: 3.4'
Facility Carried: VT 00100 ML
Structure Type: ROLLED BEAM
Features Intersected: HANCOCK BRANCH
Surface: Bituminous
Maintenance/Ownership: State

Bridge 146:
Culvert - 1948
Structure No. 300013014601081
Length: 8'
Width: 3.1'
Facility Carried: VT100
Structure Type: RC BOX
Features Intersected: JONES BROOK
Maintenance/Ownership: State

Historic Projects: Unknown; Retreatment; Resurface; Bituminous Mix; Skinny Mix; Bituminous Seal; Bituminous Concrete; Bituminous Macadam; Cold Plane and Bituminous Concrete; Concrete; Gravel; Surface Treated Gravel; Plant Mix; Reclaimed Base and Bituminous Concrete

Indicated plans available - http://vtransmap01.aot.state.vt.us/rp/dpr/Diwebstore/

Functional Class: 1 - Interstate System; 2 - Other Freeways and Expressways; 3 - Principal Arterial; 4 - Minor Arterial; 5 - Major Collector; 6 - Minor Collector

Speed Zones: 25, 30, 35, 40, 45, 50, 55, 60, 65

Curves: Left, Right (degrees)

Grades: grade up, grade down (percent)

Road Widths (ft)

Traffic Counters: Continuous (CTC); Weigh-In-Motion (WIM); Short-Term, Scheduled; Short-Term, Unscheduled (counter ID); AADT (AADT)

Crash Locations: Fatal; Injury; Property Damage Only; Unknown Crash Type

High Crash Locations (HCL's) Sections (& Intersections)
HCL No.
1 - 100 (1 - 10)
101 - 200 (11 - 20)
201 - 300 (21 - 30)
301 - 400 (31 - 40)
401 - 800 (41 - 113)

Mileage by Functional Class By Sheet

013-4	4 - Minor Arterial	2.511

Page Total Mileage: 2.511 mi

Mileage by Town By Sheet

HANCOCK - V100-0108	2.511 of 2.511

Page Total Mileage: 2.511 mi

DISTRICT	TOWN	Date: 10/03/22	ROUTE
4	HANCOCK	1 of 1 TWN mileage: 0.0 to 2.511	VT-100 ETE mileage: 108.359 to 110.87

For More Information Contact - Vermont Agency of Transportation, Policy, Planning and Intermodal Development Division - Mapping Section, 219 North Main Street, Barre, VT 05641 Telephone: 802-828-2600.