

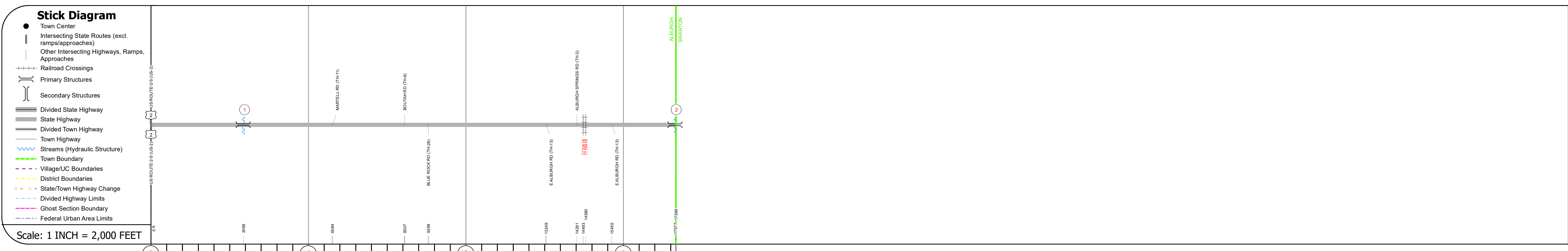
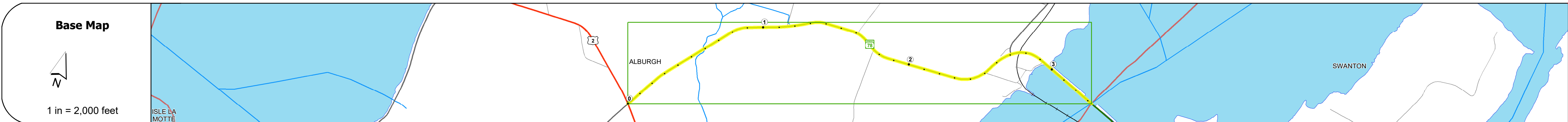
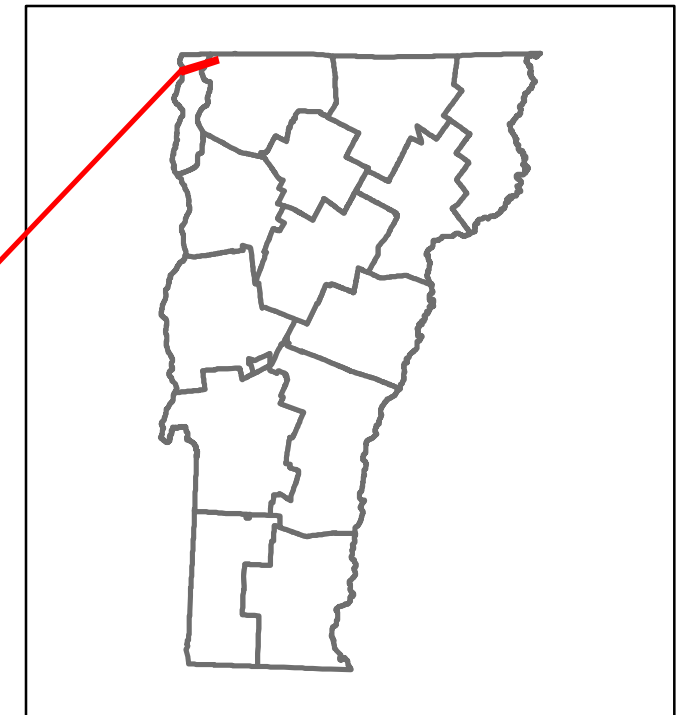


Route Log and Progress Chart

DRAFT

Please Note: Errors and Omissions May Exist.
Contact the VTrans Mapping Section with questions or concerns.

DISTRICT	TOWN	ROUTE
8	ALBURGH	VT-78



Travellane	30	40	31	30	31	30	31	29	30	24	44
Roadway											
Lane Count											
Base											
Subbase											

Curves	5	6	7	5	5
--------	---	---	---	---	---

Grades					
--------	--	--	--	--	--

Guardrails					
------------	--	--	--	--	--

Rumblestrips					
--------------	--	--	--	--	--



Maintenance Garage	District 8 - DMF Maintenance Highgate Garage
--------------------	--

Speed Zone	
------------	--

Functional Class	3
------------------	---

National Highway System	NHS - Other NHS Routes
-------------------------	------------------------

Limited Access Highway	
------------------------	--

Customer Service Level	Arterial Highway
------------------------	------------------

Traffic Counters	G110, G111
------------------	------------

ADT	2021: 5089, 6025	2020: 4492, 5318	2019: 5303, 6279	2018: 5300, 6300	2017: 5300, 6400
-----	------------------	------------------	------------------	------------------	------------------



STRUCTURE DESCRIPTIONS

Bridge 1:
Stringer/multi-beam or girder - 1938
Structure No. 200036000107012
Length: 59'
Height: 5.33'
Width: 2.8'
Facility Carried: VT 78 ML
Structure Type: ROLLED BEAM
Features Intersected: MUD CREEK
Surface: Bituminous
Maintenance/Ownership: State

Bridge 2:
Stringer/multi-beam or girder - 2007
Structure No. 200036000207012
Length: 3586'
Height: 5.33'
Width: 4.2'
Facility Carried: VT 78 ML
Structure Type: 23 SP WLD PLT GIRDER
Features Intersected: MISSISSQUOI BAY
Surface: Bituminous
Maintenance/Ownership: State

Historic Projects <ul style="list-style-type: none"> Unknown Retreatment Resurface Bituminous Mix Skippy Mix Bituminous Seal 	Functional Class <ul style="list-style-type: none"> 1 - Interstate System 2 - Other Freeways and Expressways 3 - Principal Arterial 4 - Minor Arterial 5 - Major Collector 6 - Minor Collector 	Curves <ul style="list-style-type: none"> Left (degrees) Right (degrees) 	Grades <ul style="list-style-type: none"> Up (percent) Down (percent) 	Traffic Counters <ul style="list-style-type: none"> Continuous (CTC) Injury Weight-In-Motion (WIM) Short-Term, Scheduled Short-Term, Unscheduled 	Crash Locations <ul style="list-style-type: none"> Fatal Property Damage Only Injury Unknown Crash Type 	Mileage by Functional Class By Sheet 036-1 3 - Other Principal Arterial 3.333	Mileage by Town By Sheet ALBURGH - V078-0701 3.333 of 3.333	DISTRICT 8	TOWN ALBURGH	Date: 10/03/22	ROUTE VT-78
Speed Zones 25 30 35 40 45 50 55 60 65										1 of 1 TWN mileage: 0.0 to 3.333	ETE mileage: 0.0 to 3.333
Indicated plans available - http://vtransmap01.aot.state.vt.us/p/dcr/DWebstore/							Page Total Mileage: 3.333 mi		Page Total Mileage: 3.333 mi		

For More Information Contact - Vermont Agency of Transportation, Policy, Planning and Intermodal Development Division - Mapping Section, 219 North Main Street, Barre, VT 05641 Telephone: 802-828-2600.