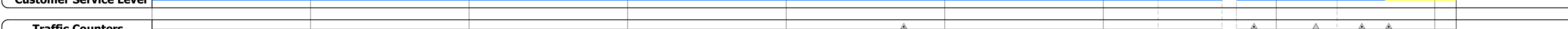





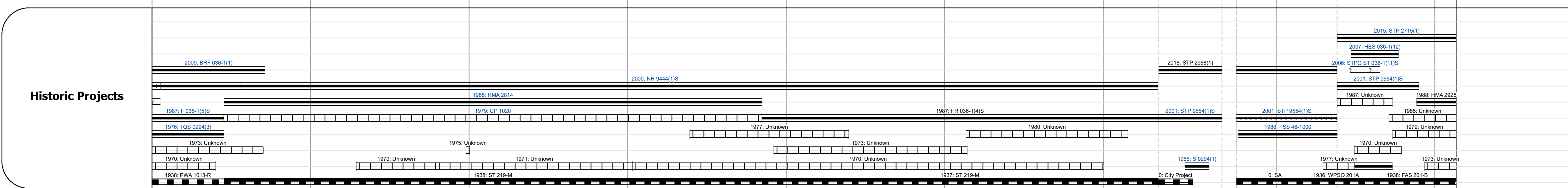
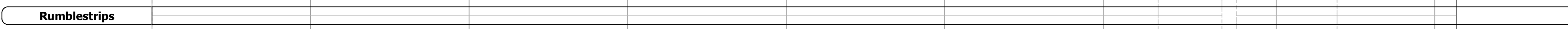

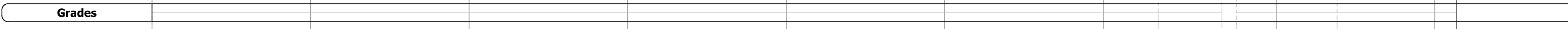
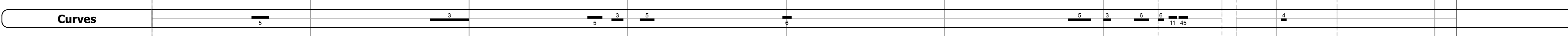
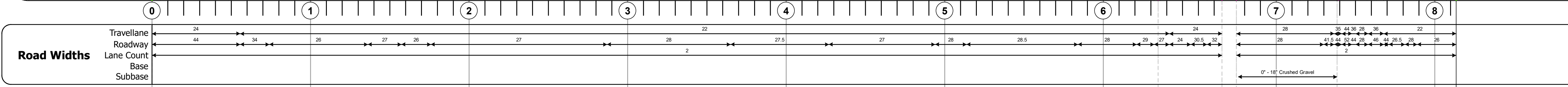
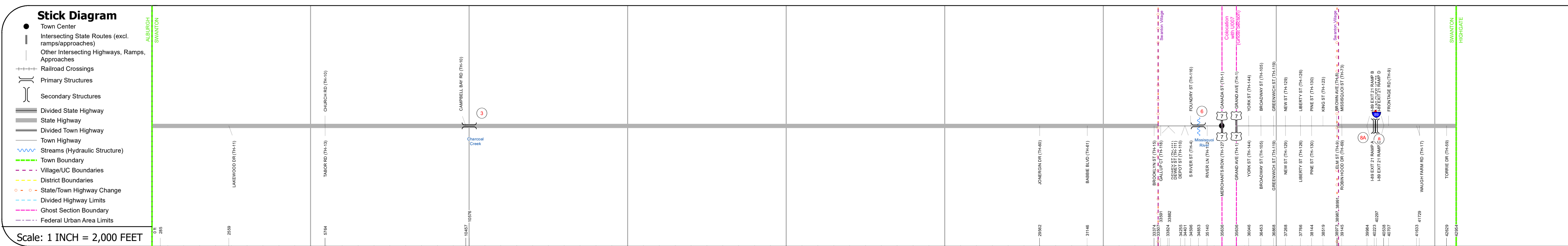
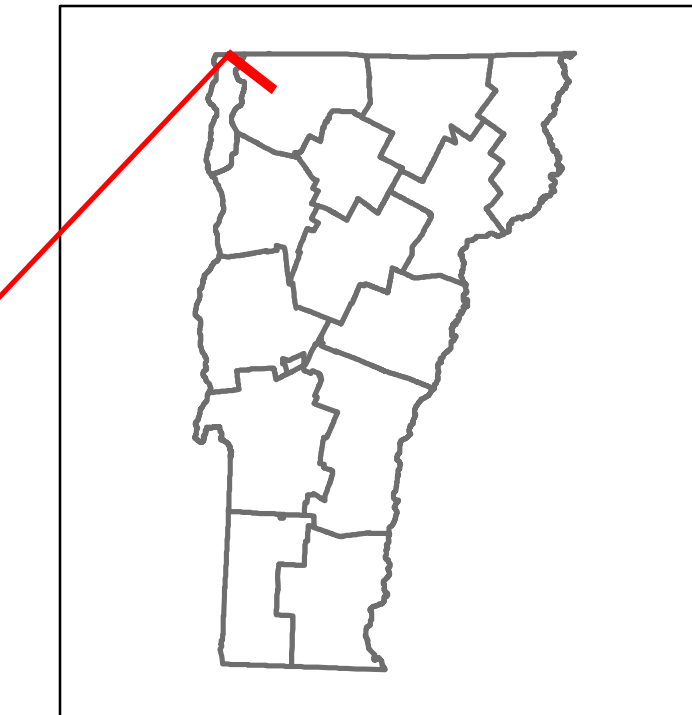



DISTRICT	TOWN	ROUTE
8	SWANTON	VT-78



Year	Section 1	Section 2	Section 3	Section 4	Section 5	Section 6	Section 7	Section 8	
2021		6049	5339	10404	10907	11027	7998	4969	3245
2020		6304	5038	9180	8636	10070	7493	4386	2963
2019		6300	5038	10838	10196	11889	8846	5178	3330
2018	5800	6300	6400	9800	10800	8700	10200	7400	5200
2017	6000	6500	6700	9800	10800	8900	10200	7700	5800



## STRUCTURE DESCRIPTIONS

**Bridge 3:**  
Culvert - 1975  
Structure No. 300036000306151  
Length: 14'  
Facility Carried: VT78  
Structure Type: CGMPPA  
Features Intersected: CHARCOAL CREEK  
Maintenance/Ownership: State

**Bridge 6:**  
Stringer/multi-beam or girder - 1966  
Structure No. 200036000606152  
Length: 302'  
Height: 5.33'  
Width: 4.0'  
Facility Carried: VT 78 ML  
Structure Type: 4 SP CONT ROLLED BM  
Features Intersected: MISSISSQUOI RIVER  
Surface: Bituminous  
Maintenance/Ownership: Town

**Unknown 8A:**  
Unknown  
Structure No. 200089088506152  
Structure Type: Unknown  
Features Intersected: 1 89 OVER VT 78  
Maintenance/Ownership: State

**Unknown 8:**  
Unknown  
Structure No. 200089088N06152  
Structure Type: Unknown  
Features Intersected: 1 89 OVER VT 78  
Maintenance/Ownership: State

<b>Historic Projects</b> <ul style="list-style-type: none"> <li>Unknown</li> <li>Retreatment</li> <li>Resurface</li> <li>Bituminous Mix</li> <li>Skippy Mix</li> <li>Bituminous Seal</li> </ul>	<b>Functional Class</b> <ul style="list-style-type: none"> <li>1 - Interstate System</li> <li>2 - Other Freeways and Expressways</li> <li>3 - Principal Arterial</li> <li>4 - Minor Arterial</li> <li>5 - Major Collector</li> <li>6 - Minor Collector</li> </ul>	<b>Curves</b> <ul style="list-style-type: none"> <li>Left</li> <li>Right</li> </ul>	<b>Grades</b> <ul style="list-style-type: none"> <li>grade up</li> <li>grade down</li> </ul>	<b>Traffic Counters</b> <ul style="list-style-type: none"> <li>Continuous (CTC)</li> <li>Weight-In-Motion (WIM)</li> <li>Short-Term, Scheduled</li> <li>Short-Term, Unscheduled</li> </ul>	<b>Crash Locations</b> <ul style="list-style-type: none"> <li>Fatal</li> <li>Injury</li> <li>Property Damage Only</li> <li>Unknown Crash Type</li> </ul>	<b>Mileage by Functional Class By Sheet</b> 036-1 3 - Other Principal Arterial 0296 5 - Major Collector 7.678 0.457	<b>Mileage by Town By Sheet</b> SWANTON - V078-0615 Ghost Section - (US-7, MM 5.872 to 5.781) 8.135 of 8.135	<b>DISTRICT</b> 8	<b>TOWN</b> SWANTON	<b>Date:</b> 10/03/22	<b>ROUTE</b> VT-78 ETE mileage: 3.333 to 11.468
--	--	--	---	---	---	---	---	----------------------	------------------------	-----------------------	---