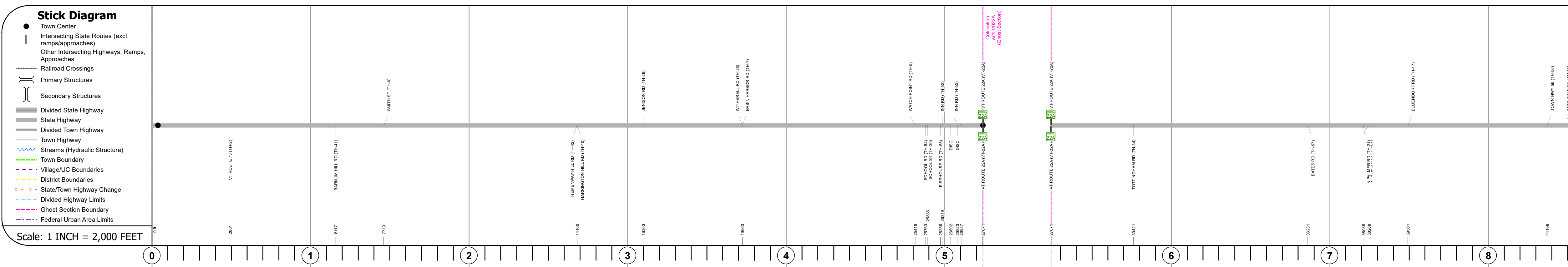
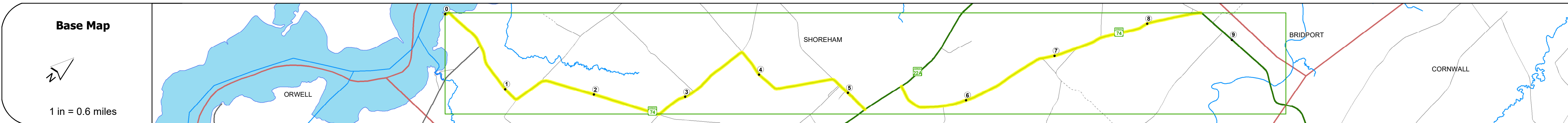
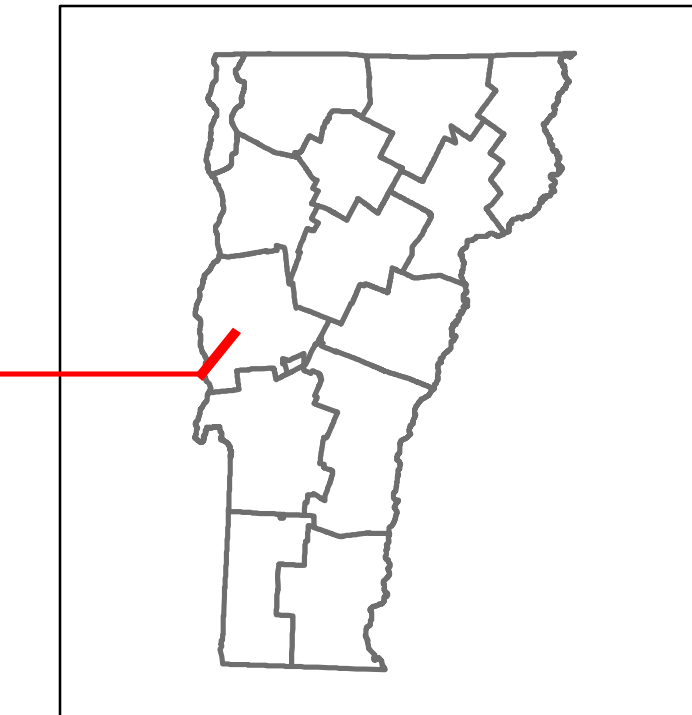


DISTRICT	TOWN	ROUTE
5	SHOREHAM	VT-74



STRUCTURE DESCRIPTIONS

Road Widths	Travellane Roadway Lane Count Base Subbase	24	25	24	25	24	24	25	24	24	25	24													
Curves		5.6	5.9	8.8	3.3	31.6	0	28.9	3.5	40	6.8	2	20.9	29	15	12	12	8	5	7	13				
Grades		+8.0	-7.5A	+4.0	+5.5A	+5.0	-11.0	+5.5	+7.5A	+5.5A	-4.0	+8.0A	+6.0A	-5.0A	+9.0	+4.0	+9.0A	-8.0A	-6.0	+8.0	-6.0A	+4.0	+9.0	+7.0	+9.0
Guardrails																									
Rumblestrips																									
Historic Projects		1959 SA, 1960 SA, 1961 SA, 1963 SA, 1964 SA, 1965 SA, 1971 Unknown, 1993 STP 6340(1)S, 1993 HMA 2411, 1997 HMA 2019, 1997 HMA 2007										1934 ST, 1954 ST 26-R, 1947 ST 2601													
Maintenance Garage		District 5 - DMF Maintenance Middlebury Garage										District 5 - DMF Maintenance Middlebury Garage													
Speed Zone																									
Functional Class		5										5													
National Highway System																									
Limited Access Highway																									
Customer Service Level		Local Connector										Local Connector													
Traffic Counters		A377																						A154	
AADT		2021	237	261				712						1148										1148	165
		2020	209	230				628						1026										1013	146
		2019	247	272				742						1211										1196	172
		2018	250	270				220					390	1000										1200	210
		2017	270	340				270					380	980										1200	200
Crash Locations		(Incomplete) 2022																							
		2021																							
		2020																							
		2019																							
		2018																							

Historic Projects Unknown, Retreatment, Resurface, Bituminous Mix, Skiny Mix, Bituminous Seal Bituminous Concrete, Gravel, Cold Plane and Bituminous Concrete, Concrete, Reclaimed Base and Bituminous Concrete, Surface Treated Gravel, Plant Mix	Functional Class 1 - Interstate System, 2 - Other Freeways and Expressways, 3 - Principal Arterial, 4 - Minor Arterial, 5 - Major Collector, 6 - Minor Collector	Curves Left (degrees), Right (degrees) Grades (degrees) grade up, (degrees) grade down Road Widths (ft)	Traffic Counters Continuous (CTC), Weigh-In-Motion (WIM), Short-Term, Scheduled, Short-Term, Unscheduled (counter ID) Crash Locations Fatal, Injury, Property Damage Only, Unknown Crash Type High Crash Locations (HCL's) Sections (& Intersections) HCL No. 1-100 (1-10), 101-200 (11-20), 201-300 (21-30), 301-400 (31-40), 401-800 (41-113)	Mileage by Functional Class By Sheet 0164 5 - Major Collector 3.330 0160 5 - Major Collector 5.241	Mileage by Town By Sheet SHOREHAM - V074-0118 8.571 of 9.935 Ghost Section - (VT-22A, MM 3.107 to 3.536)	DISTRICT 5	TOWN SHOREHAM	Date: 10/03/22	ROUTE VT-74 ETE mileage: 0.0 to 8.571
Page Total Mileage: 8.571 mi						Page Total Mileage: 8.571 mi			

For More Information Contact - Vermont Agency of Transportation, Policy, Planning and Intermodal Development Division - Mapping Section, 219 North Main Street, Barre, VT 05641 Telephone: 802-828-2600.