

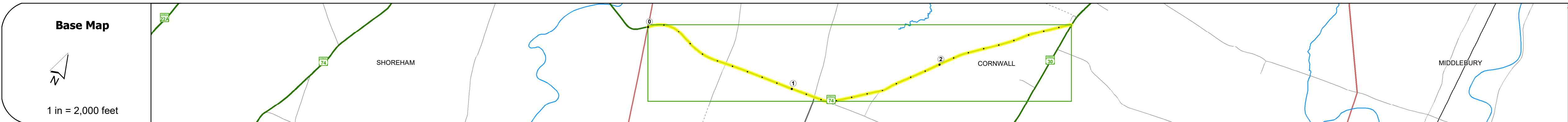
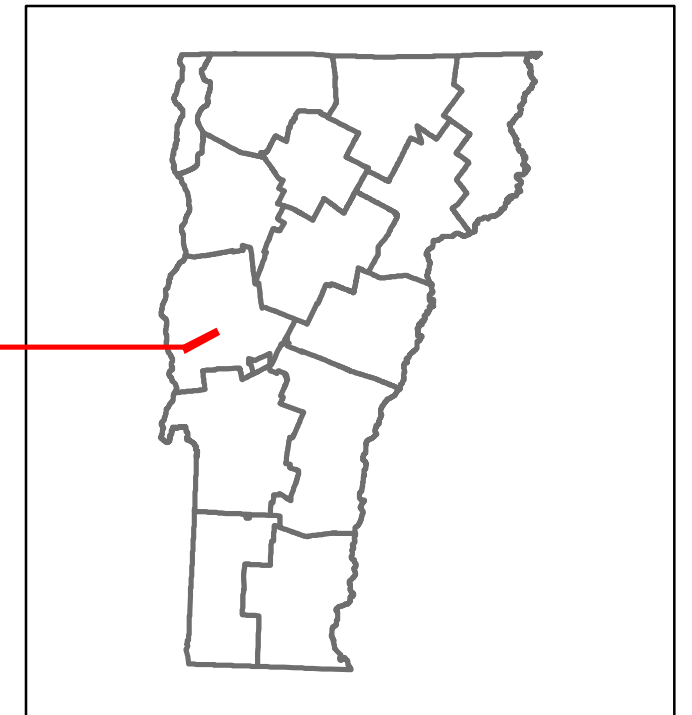


Route Log and Progress Chart

DRAFT














Please Note: Errors and Omissions May Exist.
Contact the VTrans Mapping Section with questions or concerns.

DISTRICT	TOWN	ROUTE
5	CORNWALL	VT-74



STRUCTURE DESCRIPTIONS

Bridge 4:
Culvert - 1946
Structure No. 300164000401041
Length: 7
Facility Carried: VT74
Structure Type: CGMPP
Features Intersected: BROOK
Maintenance/Ownership: State



Historic Projects Unknown, Retreatment, Resurface, Bituminous Mix, Skippy Mix, Bituminous Seal, Bituminous Concrete, Cold Plane and, Reclaimed Base and Bituminous Concrete, Surface Treated Gravel, Plant Mix, Bituminous Concrete	Functional Class 1 - Interstate System, 2 - Other Freeways and Expressways, 3 - Principal Arterial, 4 - Minor Arterial, 5 - Major Collector, 6 - Minor Collector	Curves Left, Right, Grades (degrees), Left, Right, grade up, grade down	Traffic Counters Continuous (CTC), Weigh-In-Motion (WIM), Short-Term, Scheduled, Short-Term, Unscheduled	Crash Locations Fatal, Injury, Property Damage Only, Unknown Crash Type, High Crash Locations (HCL's)	Mileage by Functional Class By Sheet 0164 5 - Major Collector 2.882		Mileage by Town By Sheet CORNWALL - V074-0104 2.882 of 2.882		DISTRICT 5	TOWN CORNWALL	Date: 10/03/22	ROUTE VT-74 ETE mileage: 9.935 to 12.817
					Page Total Mileage: 2.882 mi		Page Total Mileage: 2.882 mi					

For More Information Contact - Vermont Agency of Transportation, Policy, Planning and Intermodal Development Division - Mapping Section, 219 North Main Street, Barre, VT 05641 Telephone: 802-828-2600.