Route Log and Progress Chart

DRAFT

Please Note: Errors and Omissions May Exist.
Contact the VTrans Mapping Section with questions or concerns.

DISTRICT	TOWN	ROUTE
4	ROCHESTER	VT-73

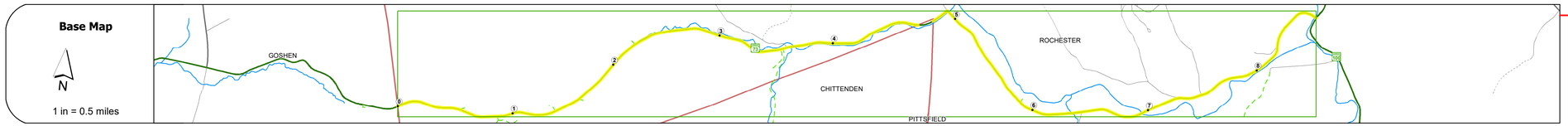

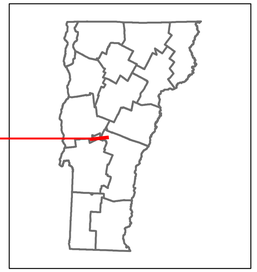

VERMONT 73

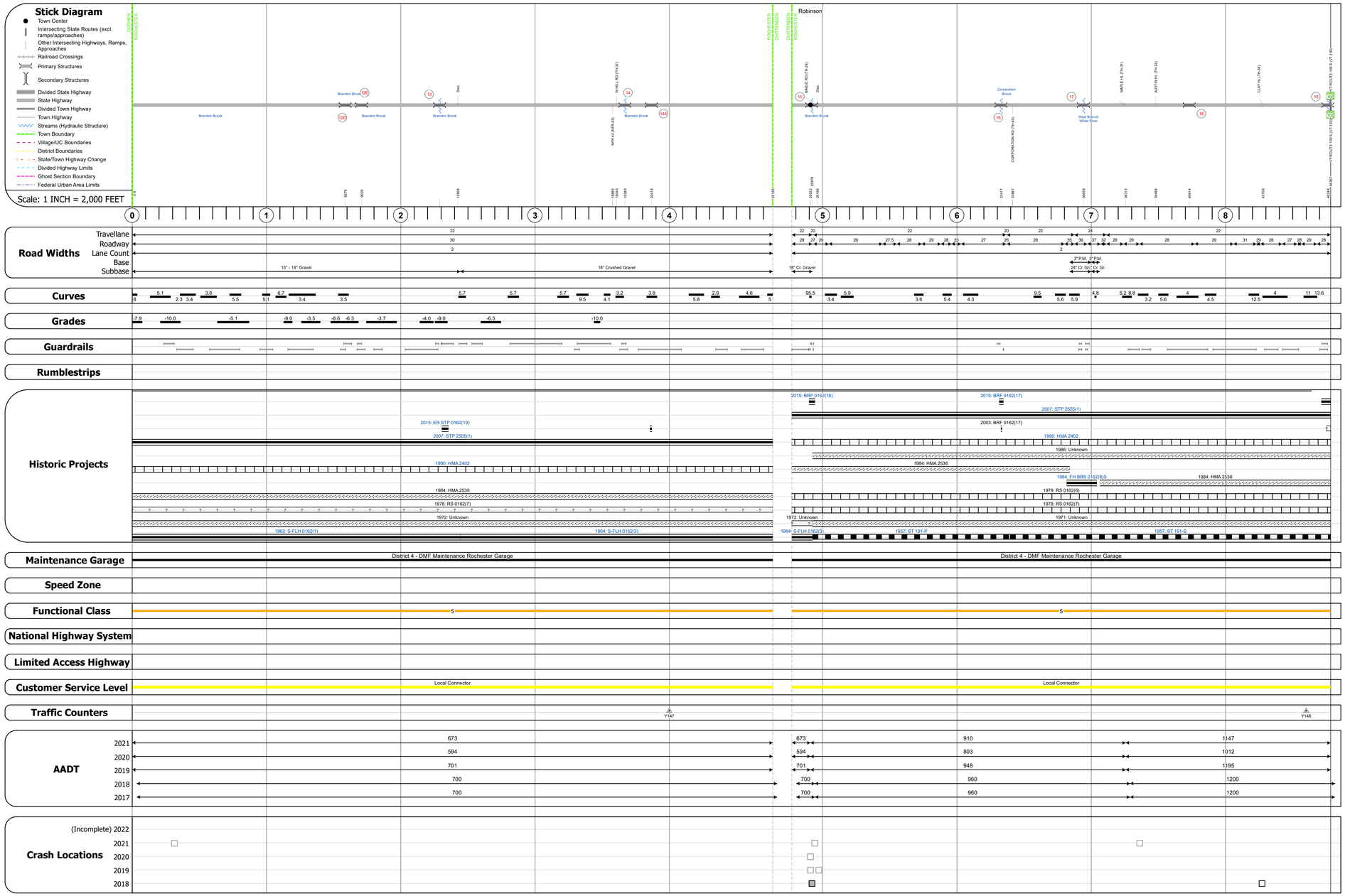

STRUCTURE DESCRIPTIONS

Bridge 12D:
Culvert - 1962
Structure No. 300162012D14151
Length: 10'
Facility Carried: VT73
Structure Type: CGMPP
Features Intersected: BRANDON BROOK
Maintenance/Ownership: State

Bridge 12E:
Culvert - 1962
Structure No. 300162012E14151
Length: 12'
Facility Carried: VT73
Structure Type: CGMPPA
Features Intersected: BRANDON BROOK
Maintenance/Ownership: State

Bridge 13:
Culvert (Arch) - 2014
Structure No. 200162001314152
Length: 53'
Height: 5.33'
Facility Carried: VT 73 ML
Structure Type: PRECAST CONC ARCH
Features Intersected: BRANDON BROOK
Maintenance/Ownership: State

Bridge 14:
Tee Beam - 1927
Structure No. 200162001414152
Length: 39'
Height: 5.33'
Width: 3.0'
Facility Carried: VT 73 ML
Structure Type: CONCRETE T-BEAM
Features Intersected: BRANDON BROOK
Surface: Bituminous
Maintenance/Ownership: State

Bridge 14A:
Culvert - 2013
Structure No. 300162014A14151
Length: 7'
Facility Carried: VT73
Structure Type: SEGMENTAL RC BOX
Features Intersected: BROOK
Maintenance/Ownership: State

Bridge 15:
Tee Beam - 2014
Structure No. 200162001514152
Length: 71'
Height: 5.33'
Width: 3.2'
Facility Carried: VT 73 ML
Structure Type: PRESTRESS NEXT BEAM
Features Intersected: BRANDON BROOK
Surface: Bituminous
Maintenance/Ownership: State

Bridge 16:
Tee Beam - 2014
Structure No. 200162001614152
Length: 65'
Height: 5.33'
Width: 2.8'
Facility Carried: VT 73 ML
Structure Type: PRESTRESS NEXT BEAM
Features Intersected: CORPORATION BROOK
Surface: Bituminous
Maintenance/Ownership: State

Bridge 17:
Stringer/multi-beam or girder - 1984
Structure No. 200162001714152
Length: 102'
Height: 5.33'
Width: 3.3'
Facility Carried: VT 73 ML
Structure Type: WELDED GIRDER
Features Intersected: WEST BRANCH
Surface: Bituminous
Maintenance/Ownership: State

Bridge 18:
Culvert - 1957
Structure No. 300162001814151
Length: 7'
Facility Carried: VT73
Structure Type: ACCGMPPA
Features Intersected: BROOK
Maintenance/Ownership: State

Bridge 19:
Stringer/multi-beam or girder - 2015
Structure No. 200162001914152
Length: 130'
Height: 5.33'
Width: 3.0'
Facility Carried: VT 73 ML
Structure Type: WELDED GIRDER
Features Intersected: WHITE RIVER
Surface: Bituminous
Maintenance/Ownership: State

Historic Projects: Unknown, Retreatment, Resurface, Bituminous Mix, Skinny Mix, Bituminous Seal, Bituminous Concrete, Bituminous Macadam, Cold Plane and Bituminous Concrete, Concrete, Gravel, Surface Treated Gravel, Plant Mix, Reclaimed Base and Bituminous Concrete

Indicated plans available - http://vtransmap01.aot.state.vt.us/rp/dpr/Diwebstore/

Functional Class: 1 - Interstate System; 2 - Other Freeways and Expressways; 3 - Principal Arterial; 4 - Minor Arterial; 5 - Major Collector; 6 - Minor Collector

Speed Zones: SPEED LIMIT 25, 30, 35, 40, 45, 50, 55, 60, 65

Curves (degrees): Left, Right

Grades (percent): grade up, grade down

Road Widths (ft)

Traffic Counters: Continuous (CTC); Weigh-In-Motion (WIM); Short-Term, Scheduled; Short-Term, Unscheduled (counter ID)

AADT (AADT)

Crash Locations: Fatal; Injury; Property Damage Only; Unknown Crash Type

High Crash Locations (HCL's)
Sections (& Intersections)
HCL No.
1 - 100 (1 - 10)
101 - 200 (11 - 20)
201 - 300 (21 - 30)
301 - 400 (31 - 40)
401 - 800 (41 - 113)

Mileage by Functional Class By Sheet

0162	5 - Major Collector	8.782

Page Total Mileage: 8.782 mi

Mileage by Town By Sheet

ROCHESTER - V073-1415	8.782 of 8.782

Page Total Mileage: 8.782 mi

DISTRICT	TOWN	Date: 10/03/22	ROUTE
4	ROCHESTER	1 of 1 TWN mileage: 0.0 to 8.782	VT-73 ETE mileage: 19.269 to 24.039 24.181 to 28.193