

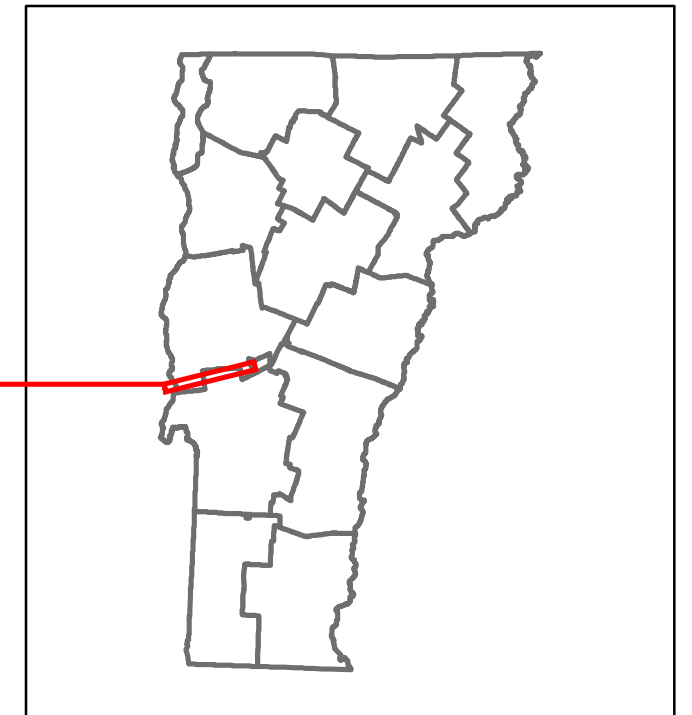


Route Log and Progress Chart

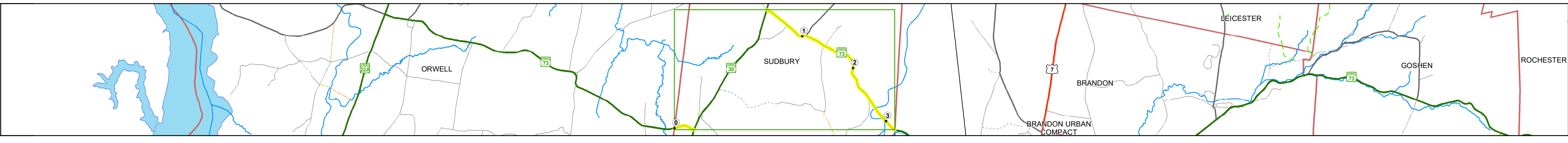
DRAFT

Please Note: Errors and Omissions May Exist.
Contact the VTrans Mapping Section with questions or concerns.

DISTRICT	TOWN	ROUTE
3	SUDBURY	VT-73



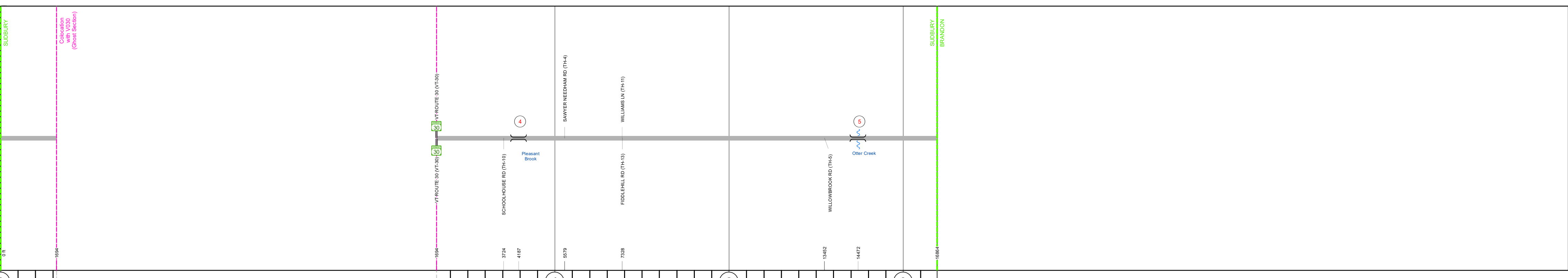
Base Map



Stick Diagram

- Town Center
- Intersecting State Routes (excl. ramps/approaches)
- Other Intersecting Highways, Ramps, Approaches
- Railroad Crossings
- Primary Structures
- Secondary Structures
- Divided State Highway
- State Highway
- Divided Town Highway
- Town Highway
- Streams (Hydraulic Structure)
- Town Boundary
- Village/UC Boundaries
- District Boundaries
- State/Town Highway Change
- Divided Highway Limits
- Ghost Section Boundary
- Federal Urban Area Limits

Scale: 1 INCH = 2,000 FEET



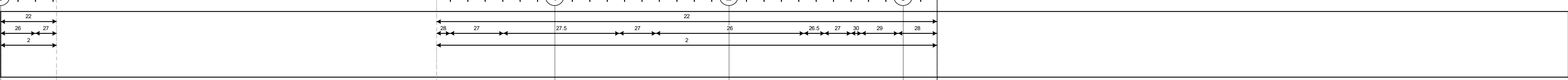
STRUCTURE DESCRIPTIONS

Bridge 4:
Slab - 1926
Structure No. 300158000411231
Length: 14'
Width: 3.0'
Facility Carried: VT73
Structure Type: CONCRETE SLAB
Features Intersected: BROOK
Surface: Bituminous
Maintenance/Ownership: State

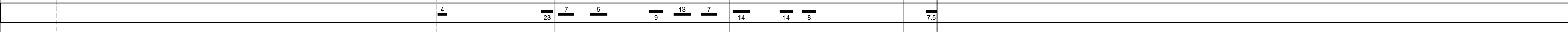
Bridge 5:
Stringer/multi-beam or girder - 1952
Structure No. 200158000511232
Length: 235'
Width: 3.2'
Facility Carried: VT 73 ML
Structure Type: 3 SPAN ROLLED BEAM
Features Intersected: OTTER CREEK
Surface: Bituminous
Maintenance/Ownership: State

Road Widths

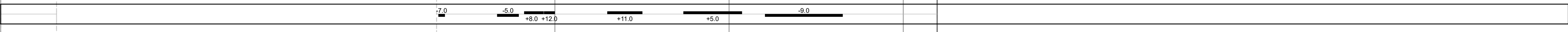
Travellane: 22
Roadway: 26
Lane Count: 27
Base: 2
Subbase: 2




Curves




Grades



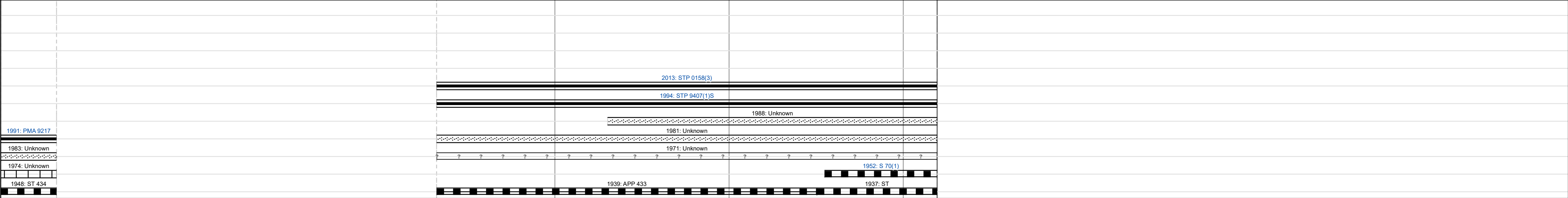
Guardrails



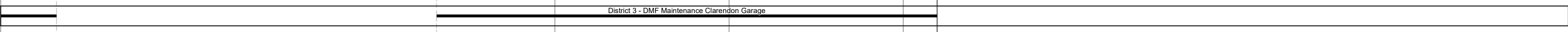
Rumblestrips




Historic Projects



Maintenance Garage




Speed Zone




Functional Class




National Highway System




Limited Access Highway




Customer Service Level



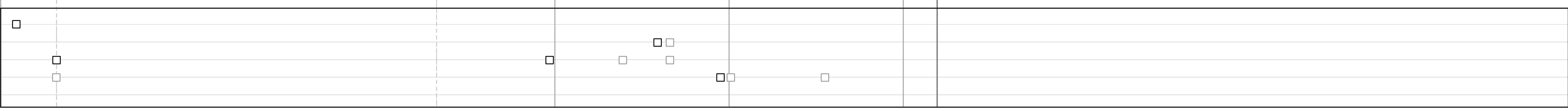
Traffic Counters



AADT



Crash Locations



Historic Projects Unknown, Retreatment, Resurface, Bituminous Mix, Skinny Mix, Bituminous Seal Bituminous Concrete, Cold Plane and Bituminous Concrete, Reclaimed Base and Bituminous Concrete, Gravel, Plant Mix, Concrete	Functional Class 1- Interstate System, 2- Other Freeways and Expressways, 3- Principal Arterial, 4- Minor Arterial, 5- Major Collector, 6- Minor Collector	Curves Left (degrees), Right (degrees) Grades (degrees) grade up, (degrees) grade down Road Widths (ft)	Traffic Counters Continuous (CTC), Weigh-In-Motion (WIM), Short-Term, Scheduled, Short-Term, Unscheduled (counter ID) Crash Locations Fatal, Injury, Property Damage Only, Unknown Crash Type High Crash Locations (HCL's) Sections (& Intersections) HCL No. 1-100 (1-10), 101-200 (11-20), 201-300 (21-30), 301-400 (31-40), 401-800 (41-113)	Mileage by Functional Class By Sheet 0158 5 - Major Collector 2.873 0156 5 - Major Collector 0.321		Mileage by Town By Sheet SUDBURY - V073-1123 3.194 of 3.194 Ghost Section - (VT-30, MM 3.355 to 5.537)		DISTRICT 3	TOWN SUDBURY	Date: 10/03/22	ROUTE VT-73 ETE mileage: 4.986 to 8.18
				Page Total Mileage: 3.194 mi		Page Total Mileage: 3.194 mi					

For More Information Contact - Vermont Agency of Transportation, Policy, Planning and Intermodal Development Division - Mapping Section, 219 North Main Street, Barre, VT 05641 Telephone: 802-828-2600.