

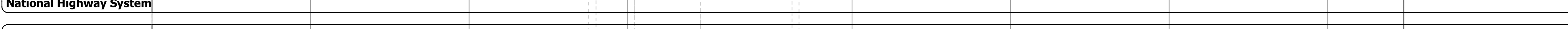



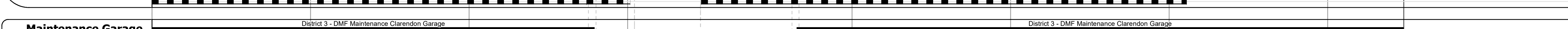
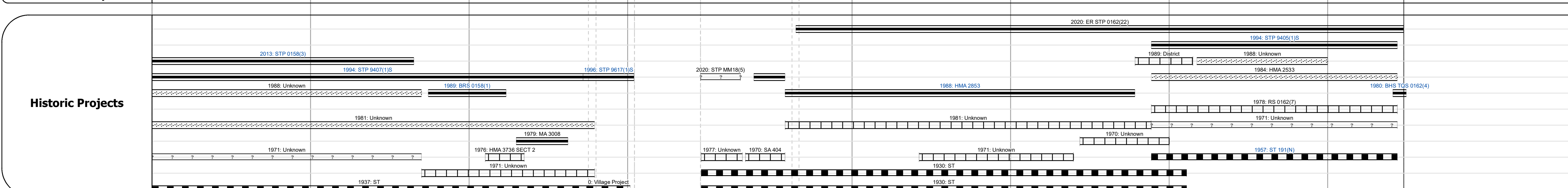



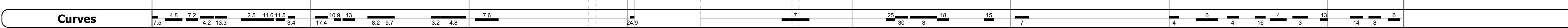
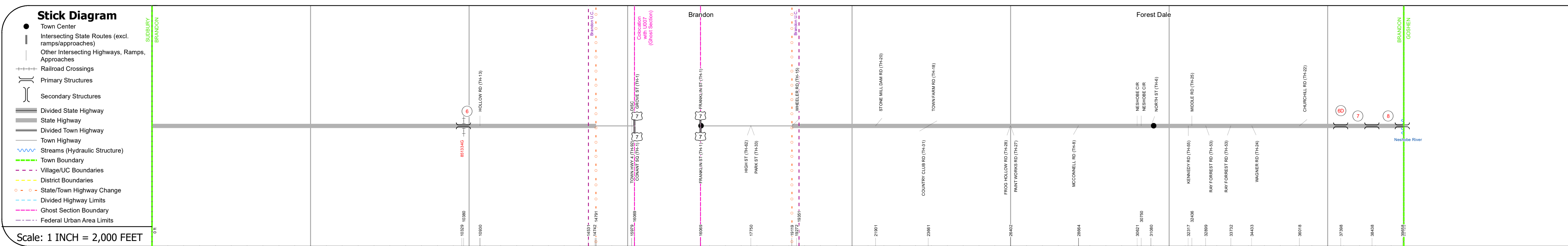
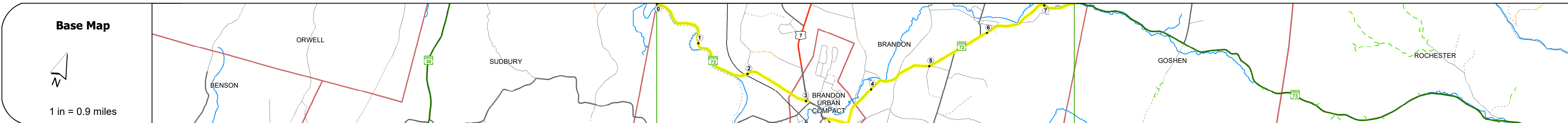
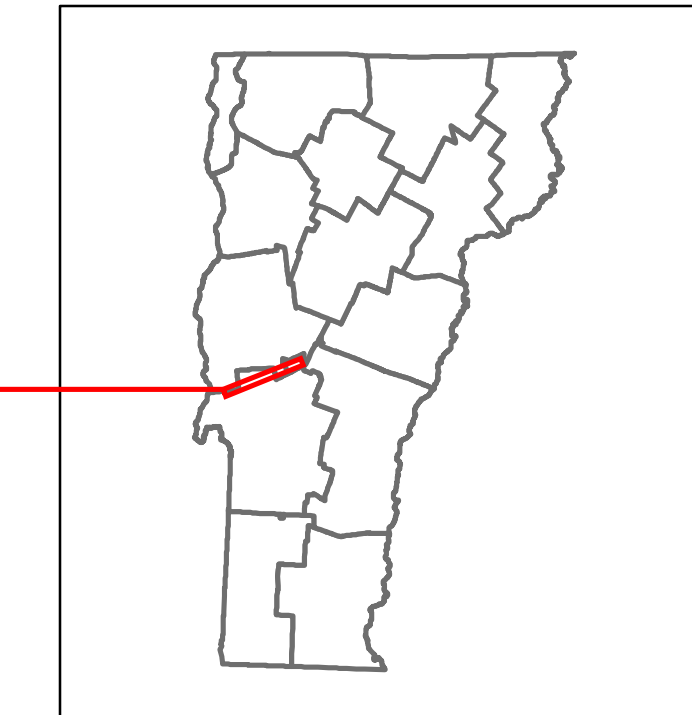
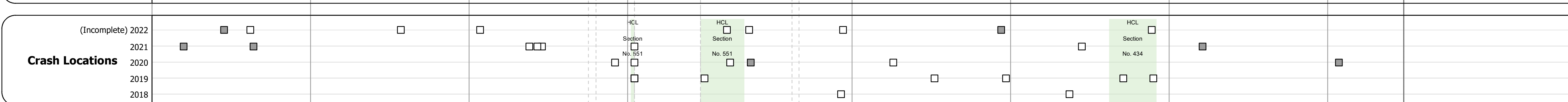


DISTRICT	TOWN	ROUTE
3	BRANDON	VT-73



Year	Section 1	Section 2	Section 3	Section 4	Section 5	Section 6	Section 7	Section 8
2021	1829	2457	1576	1412	1246			
2020	1063	2169	1391	1246	1100			
2019	1255	2581	1642	1471	1299			
2018	1200	2800	1600	2800	1300			
2017	1200	2500	1800	2900	1200			



STRUCTURE DESCRIPTIONS

Bridge 6:
Culvert - 1988
Structure No. 200158000611022
Length: 35'
Height: 5.33'
Under Clearance: 1.75'
Facility Carried: VT 73 ML
Structure Type: CGMPA
Features Intersected: VT 73 OVER VT RR
Maintenance/Ownership: State

Bridge 6C:
Culvert - 1957
Structure No. 300162006D11021
Length: 6'
Facility Carried: VT 73
Structure Type: ACCGMP
Features Intersected: BROOK
Maintenance/Ownership: State

Bridge 7:
Culvert - 1957
Structure No. 300162000711021
Length: 6'
Facility Carried: VT 73
Structure Type: ACCGMP
Features Intersected: BROOK
Maintenance/Ownership: State

Bridge 8:
Stringer/multi-beam or girder - 1980
Structure No. 200162000811022
Length: 74'
Height: 5.33'
Width: 34'
Facility Carried: VT 73 ML
Structure Type: ROLLED BEAM
Features Intersected: NESHOBE RIVER
Surface: Bituminous
Maintenance/Ownership: State

Historic Projects <ul style="list-style-type: none"> Unknown Retreatment Resurface Bituminous Mix Skiny Mix Bituminous Seal 	Functional Class <ul style="list-style-type: none"> 1 - Interstate System 2 - Other Freeways and Expressways 3 - Principal Arterial 4 - Minor Arterial 5 - Major Collector 6 - Minor Collector 	Curves <ul style="list-style-type: none"> Left (dogleg) Right 	Grades <ul style="list-style-type: none"> Special grade up Special grade down 	Traffic Counters <ul style="list-style-type: none"> Continuous (CTC) Weight-In-Motion (WIM) Short-Term, Scheduled Short-Term, Unscheduled 	Crash Locations <ul style="list-style-type: none"> Fatal Injury Property Damage Only Unknown Crash Type 	Mileage by Functional Class By Sheet 0162 5 - Major Collector 0158 5 - Major Collector 4.436 3.043	Mileage by Town By Sheet BRANDON - V073-1102 Ghost Section - (US-7, MM 4.227 to 3.811) 7.479 of 7.479	DISTRICT 3	TOWN BRANDON	Date: 10/03/22	ROUTE VT-73 ETE mileage: 8.18 to 15.659
Speed Zones 25 30 35 40 45 50 55 60 65						Page Total Mileage: 7.479 mi		Page Total Mileage: 7.479 mi		1 of 1 TWN mileage: 0.0 to 7.479	